City Council — April 11, 2022
Legislative Session — Agenda — 7:30 PM

COMMITTEE MEETINGS

Mount Vernon City Council
Committee Meeting Schedule
April 11, 2022

6:05-6:10	135 S. Main St. easement	Streets & Public Buildings Severns
6:10-6:15	Council Chambers security	Employee & Community Relations Francis
6:15-6:30	OneOhio representation	Employee & Community Relations Francis
6:30-6:45	Project Manager position	Employee & Community Relations Francis
6:45-7:15	Rockford development	Planning & Zoning Hillier
7:30 p.m.	City Council Legislative Meeting	Ref: Agenda

MEETING WILL RECESS UNTIL 7:30 P.M.

CALL TO ORDER

INVOCATION

Pastor Marvin Haught, Brandon Baptist Church

PLEDGE OF ALLEGIANCE

ACCEPTANCE OF MINUTES

- City Council - Legislative Session - Mar 28, 2022 7:30 PM
- City Council - Special Meeting - Apr 4, 2022 6:00 PM

RECEIVE PETITIONS AND COMMUNICATIONS

None.

RECEIVE COMMITTEE REPORTS

- 03-28-2022 Employee and Community Relations Committee Meeting Minutes (A)

- 03-28-2022 Employee and Community Relations Committee Meeting Minutes (B)
- 03-28-2022 Planning and Zoning Committee Meeting Minutes (A)
- 03-28-2022 Planning and Zoning Committee Meeting Minutes (B)
- 03-28-2022 Planning and Zoning Committee Meeting Minutes (C)

LIQUOR CONTROL LICENSE

None.

PROCLAMATION

None.

PERSONS SPEAKING ON MATTERS OF CITY CONCERN

None.

RESOLUTIONS FOR THIRD READING

None.

RESOLUTIONS FOR SECOND READING

None.

RESOLUTIONS FOR FIRST READING

RESOLUTION NO. 2022-32

A RESOLUTION AUTHORIZING THE SAFETY-SERVICE DIRECTOR OF THE CITY OF MOUNT VERNON TO GRANT AN EASEMENT TO THE PROPERTY LOCATED AT 135 SOUTH MAIN STREET; AND DECLARING AN EMERGENCY.

Streets and Public Buildings: Severns, Francis

RESOLUTION NO. 2022-33

RESOLUTION APPROVING PARTICIPATION IN THE ONEOHIO REGION 18 GOVERNANCE STRUCTURE UNDER THE ONEOHIO MEMORANDUM OF UNDERSTANDING, AND DECLARING AN EMERGENCY

Finance and Budget: Seavolt, Kirby

RESOLUTION NO. 2022-34

A RESOLUTION AUTHORIZING AND DIRECTING THE AUDITOR OF THE CITY OF MOUNT VERNON TO MAKE SUPPLEMENTAL APPROPRIATIONS.

Finance and Budget: Seavolt, Kirby

R E S O L U T I O N N O. 2 0 2 2 - 3 5

A RESOLUTION AUTHORIZING AND DIRECTING THE AUDITOR OF THE CITY OF MOUNT VERNON TO TRANSFER CERTAIN FUNDS.

Finance and Budget: Seavolt, Kirby

R E S O L U T I O N N O. 2 0 2 2 - 3 6

RESOLUTION AUTHORIZING AND DIRECTING THE SAFETY-SERVICE DIRECTOR TO WAIVE BIDS AND NEGOTIATE A CONTRACT WITH KOKOSING INDUSTRIAL FOR EMERGENCY REMOVAL OF LIME SLUDGE FROM THE LIME STORAGE LAGOONS AT THE CITY'S WATER DEPARTMENT; AND DECLARING AN EMERGENCY.

Finance and Budget: Seavolt, Kirby

ORDINANCES FOR THIRD READING

O R D I N A N C E N O. 2 0 2 2 - 1 3

AN ORDINANCE ACCEPTING THE ANNEXATION OF 7.513 ACRES FROM CLINTON TOWNSHIP INTO THE CITY OF MOUNT VERNON; AND DECLARING AN EMERGENCY.

Planning and Zoning: Hillier, Severns

O R D I N A N C E N O. 2 0 2 2 - 1 4

AN ORDINANCE ACCEPTING THE ANNEXATION OF 6.525 ACRES FROM CLINTON TOWNSHIP INTO THE CITY OF MOUNT VERNON; AND DECLARING AN EMERGENCY.

Planning and Zoning: Hillier, Severns

O R D I N A N C E N O. 2 0 2 2 - 1 5

AN ORDINANCE TO CREATE THE POSITION OF PROJECT MANAGER IN THE CITY ENGINEERING DEPARTMENT, AND DECLARING AN EMERGENCY.

Employee and Community Rel.: Francis, Hillier

ORDINANCES FOR SECOND READING

O R D I N A N C E N O. 2 0 2 2 - 1 6

AN ORDINANCE TO APPROVE, ADOPT AND ENACT THE FEBRUARY 2022 REPLACEMENT PAGES TO THE CODIFIED ORDINANCES; TO REPEAL ORDINANCES IN CONFLICT THEREWITH; TO PUBLISH THE ENACTMENT OF NEW MATTER; AND DECLARING AN EMERGENCY.

Planning and Zoning: Hillier, Severns

O R D I N A N C E N O . 2 0 2 2 - 1 7

AN ORDINANCE AMENDING THE ZONING CLASSIFICATION OF A PORTION OF 17795 COSHOCTON ROAD (PARCEL NUMBER 71-00050.000) FROM THE PRESENT ZONING OF R-1-SINGLE FAMILY DISTRICT, PND-PLANNED NEIGHBORHOOD DISTRICT AND GB-GENERAL BUSINESS DISTRICT TO R-3-MULTIPLE FAMILY DISTRICT; AND DECLARING AN EMERGENCY.

Planning and Zoning: Hillier, Severns

ORDINANCES FOR FIRST READING

O R D I N A N C E N O . 2 0 2 2 - 2 1

AN ORDINANCE FIXING THE COMPENSATION AND BENEFITS OF CERTAIN EMPLOYEES OF THE MOUNT VERNON MUNICIPAL COURT EFFECTIVE JANUARY 1, 2022, AND DECLARING AN EMERGENCY.

Employee and Community Rel.: Francis, Hillier

REMARKS FROM THE ADMINISTRATION

REMARKS FROM COUNCIL

ADJOURN AT THE CALL OF THE PRESIDENT

MountVernon

Employee and Community Relations Committee Meeting Minutes
Committee Meeting
March 28, 2022 – 6:05 p.m. to 6:24 p.m.

COUNCIL PRESENT:	Bruce E. Hawkins, President John Francis, Second Ward Tammy Woods, Third Ward Mike Hillier, Fourth Ward Janis Seavolt, At-Large Amber Keener, At-Large Mel Severns, At-Large
ABSENT:	Josh Kirby, First Ward
OTHERS IN ATTENDANCE:	Matthew Starr, Mayor Rick Dzik, Safety-Service Director Terry Scott, Auditor Rob Broeren, Law Director Todd Hill, Clerk Jeff Gottke, ADF

The committee discussed the creation of the position of Project Manager in the Engineering Department. Mayor Matt Starr, Safety-Service Director Rick Dzik and Auditor Terry Scott detailed the Administration's reasons for wanting to create the position and how it could be funded. No decisions were made. Ordinance No. 2022-15, creating the position of Project Manager in the Engineering Department, received a second reading during Council's Legislative meeting later in the evening, and the committee chair requested a 15-minute committee meeting on the matter for April 11, 2022.

Respectfully submitted,

_____
John Francis, Chair
Employee and Community Relations Committee
Mount Vernon City Council

JF/th

Communication: 03-28-2022 Employee and Community Relations Committee Meeting Minutes (A) (Receive Committee Reports)

MountVernon

Employee and Community Relations Committee Meeting Minutes
Committee Meeting
March 28, 2022 – 6:24 p.m. to 6:33 p.m.

COUNCIL PRESENT:	Bruce E. Hawkins, President John Francis, Second Ward Tammy Woods, Third Ward Mike Hillier, Fourth Ward Janis Seavolt, At-Large Amber Keener, At-Large Mel Severns, At-Large
ABSENT:	Josh Kirby, First Ward
OTHERS IN ATTENDANCE:	Matthew Starr, Mayor Rick Dzik, Safety-Service Director Terry Scott, Auditor Rob Broeren, Law Director Todd Hill, Clerk Jeff Gottke, ADF

The committee discussed security for Council Chambers, and whether having a Police Officer present during public Council meetings is desirable. The installation of a panic button in Chambers was also discussed. Law Director Robert Broeren discussed the matter. No decisions were made, and no legislation was requested. The committee chair requested a five-minute committee meeting on the matter for April 11, 2022.

Respectfully submitted,

_____
John Francis, Chair
Employee and Community Relations Committee
Mount Vernon City Council

JF/th

Communication: 03-28-2022 Employee and Community Relations Committee Meeting Minutes (B) (Receive Committee Reports)

MountVernon

Planning and Zoning Committee Meeting Minutes
March 28, 2022 – 6:33 p.m. to 6:41 p.m.

COUNCIL PRESENT:	Bruce Hawkins, President John Francis, Second Ward Tammy Woods, Third Ward Mike Hillier, Fourth Ward Janis Seavolt, At-Large Amber Keener, At-Large Mel Severns, At-Large
ABSENT:	Josh Kirby, First Ward
OTHERS IN ATTENDANCE:	Matthew T. Starr, Mayor Rick Dzik, Safety-Service Director Terry Scott, Auditor Rob Broeren, Law Director Todd Hill, Council Clerk Jeff Gottke, ADF

The committee discussed Resolution No. 2022-20, adopting rules for the conduct of Council meetings for the 2022-23 term. The committee considered adopting separate time limits for speaking for those invited by Council to speak at its meetings that would be longer than the four minutes granted for persons speaking on matters of City concern, and distinguishing between the two groups on Council's meeting agendas. It was decided that Resolution No. 2022-20, which would have been up for a third reading at Council's Legislative meeting later in the evening, should be postponed indefinitely until a new version of the resolution incorporating the discussed changes, as well as previously suggested, unrelated amendments, can be presented to Council.

Respectfully submitted,

_____

Mike Hillier, Chair
Planning and Zoning Committee
Mount Vernon City Council

MH/th

Communication: 03-28-2022 Planning and Zoning Committee Meeting Minutes (A) (Receive Committee Reports)

MountVernon

Planning and Zoning Committee Meeting Minutes
March 28, 2022 – 6:45 p.m. to 6:51 p.m.

COUNCIL PRESENT:	Bruce Hawkins, President John Francis, Second Ward Tammy Woods, Third Ward Mike Hillier, Fourth Ward Janis Seavolt, At-Large Amber Keener, At-Large Mel Severns, At-Large
ABSENT:	Josh Kirby, First Ward
OTHERS IN ATTENDANCE:	Matthew T. Starr, Mayor Rick Dzik, Safety-Service Director Terry Scott, Auditor Rob Broeren, Law Director Todd Hill, Council Clerk Jeff Gottke, ADF

The committee discussed Ordinance Nos. 2022-13 and 2022-14, accepting the annexation of 7.513 and 6.525 acres, respectively, from Clinton Township. Law Director Robert Broeren discussed the legislation. No decisions were made, and no further committee meetings on the legislation were requested. Both ordinances received second readings during Council's Legislative meeting later in the evening.

Respectfully submitted,

_____

Mike Hillier, Chair
Planning and Zoning Committee
Mount Vernon City Council

MH/th

Communication: 03-28-2022 Planning and Zoning Committee Meeting Minutes (B) (Receive Committee Reports)

MountVernon

Planning and Zoning Committee Meeting Minutes
March 28, 2022 – 6:52 p.m. to 7:17 p.m.

COUNCIL PRESENT:	Bruce Hawkins, President John Francis, Second Ward Tammy Woods, Third Ward Mike Hillier, Fourth Ward Janis Seavolt, At-Large Amber Keener, At-Large Mel Severns, At-Large
ABSENT:	Josh Kirby, First Ward
OTHERS IN ATTENDANCE:	Matthew T. Starr, Mayor Rick Dzik, Safety-Service Director Terry Scott, Auditor Rob Broeren, Law Director Todd Hill, Council Clerk Jeff Gottke, ADF Robert Yoakum, CEO, Rockford Homes Corey Theuerkauf, VP-Land, Rockford Homes

Robert Yoakum, CEO of Rockford Homes, and Corey Theuerkauf, VP-Land of Rockford Homes, presented their plans for a proposed housing development at 17795 Coshocton Road, and answered Council members' questions. Ordinance No. 2022-17, which received a first reading at Council's Legislative meeting later in the evening, would amend the zoning classification of a portion of 17795 Coshocton Road, which would be needed for the development to go forward. No decisions were made. The committee chair requested a 30-minute committee meeting on the matter for April 11, 2022. A public hearing on the proposed rezoning has been scheduled for April 25, 2022.

Respectfully submitted,

_____

Mike Hillier, Chair
Planning and Zoning Committee
Mount Vernon City Council

MH/th

Communication: 03-28-2022 Planning and Zoning Committee Meeting Minutes (C) (Receive Committee Reports)

City Council
City of Mount Vernon
Mount Vernon, OH 43050

SCHEDULED

Meeting: 04/11/22 7:30 PM
Dept: Streets and Public Buildings
Severns, Francis
Category: Streets
Prepared By: Rob Broeren
Initiator: Todd Hill
DOC ID: 3541

RESOLUTION 2022-32

A RESOLUTION AUTHORIZING THE SAFETY-SERVICE DIRECTOR OF THE CITY OF MOUNT VERNON TO GRANT AN EASEMENT TO THE PROPERTY LOCATED AT 135 SOUTH MAIN STREET; AND DECLARING AN EMERGENCY.

WHEREAS, the Council of the City of Mount Vernon, Ohio has been made aware of a building encroaching upon the street right-of-way belonging to the City, being part of Plat 136 of the Original Plat of the City of Mount Vernon, which has an assigned address of 135 South Main Street, Mount Vernon, Ohio and

WHEREAS, Ohio Revised Code Section 723.121 authorizes municipal legislative authorities to convey easements on city property;

NOW, THEREFORE, BE IT RESOLVED by the Council of the City of Mount Vernon, State of Ohio:

SECTION 1: That Council hereby authorizes the Safety Service Director of the City of Mount Vernon to grant an easement to the owner of record of 135 South Main Street, Mount Vernon, Ohio (Parcel 66-02280.000), conveying a perpetual easement for the building located at that address, which extends .6 feet into the Right of Way for South Main Street, 1.1 feet into the Right of Way for West Gambier Street, and .6 feet into the Right of Way for Plumb Alley (see attachment A), including the following conditions:

1) The building may be maintained in its present location, but may not be enlarged to further encroach upon the City right-of-way.

2) If the building is destroyed or replaced, it may not be rebuilt within the City property easement. “Destroyed” means demolished, or sustaining damage to 51 percent or more of the structure by fire, explosion, windstorm or other peril.

3) The conditions of this easement shall be binding upon the successors to this Council and the owners of 135 South Main Street, Mount Vernon, Ohio.

SECTION 2: This Resolution is hereby declared to be an emergency measure necessary for the immediate preservation of the public, peace, health and safety. The reason for the emergency is to allow the property to transfer while protecting the City's interest in the adjacent property and said Resolution shall, therefore, become effective upon its date of passage and approval by the Mayor, provided that it receives the affirmative vote of two-thirds (2/3) of the members elected to the Council of the City of Mount Vernon; otherwise, it shall take effect and be in force from and after the earliest period allowed by law.

TRACY & MILLS SURVEYORS

DAVID R. MILLS, PS
SURVEYOR #7157

10 East Vine Street - P.O. Box 642
Mount Vernon, Ohio 43050
Tel.: 740-397-8324 Fax: 740-397-5910
e-mail: tracyandmills@aol.com

FLOYD W. BARNES, PS
1921-2018

THOMAS M. TRACY, PS
1941-2002

MORTGAGE LOCATION SURVEY FOR: ACS Title & Closing Services / The Park National Bank

LOCATION:
135 South Main Street
Mount Vernon, Ohio

Part of Lot 136 of the Original Plat of Mount Vernon,
City of Mount Vernon, Knox County, Ohio

BUYER/SELLER: Alcohol and Drug Freedom Center / RDSOR

K22-44558

Date: February 22, 2022
Scale: 1" = 20'

PARCEL # 66-02280.000

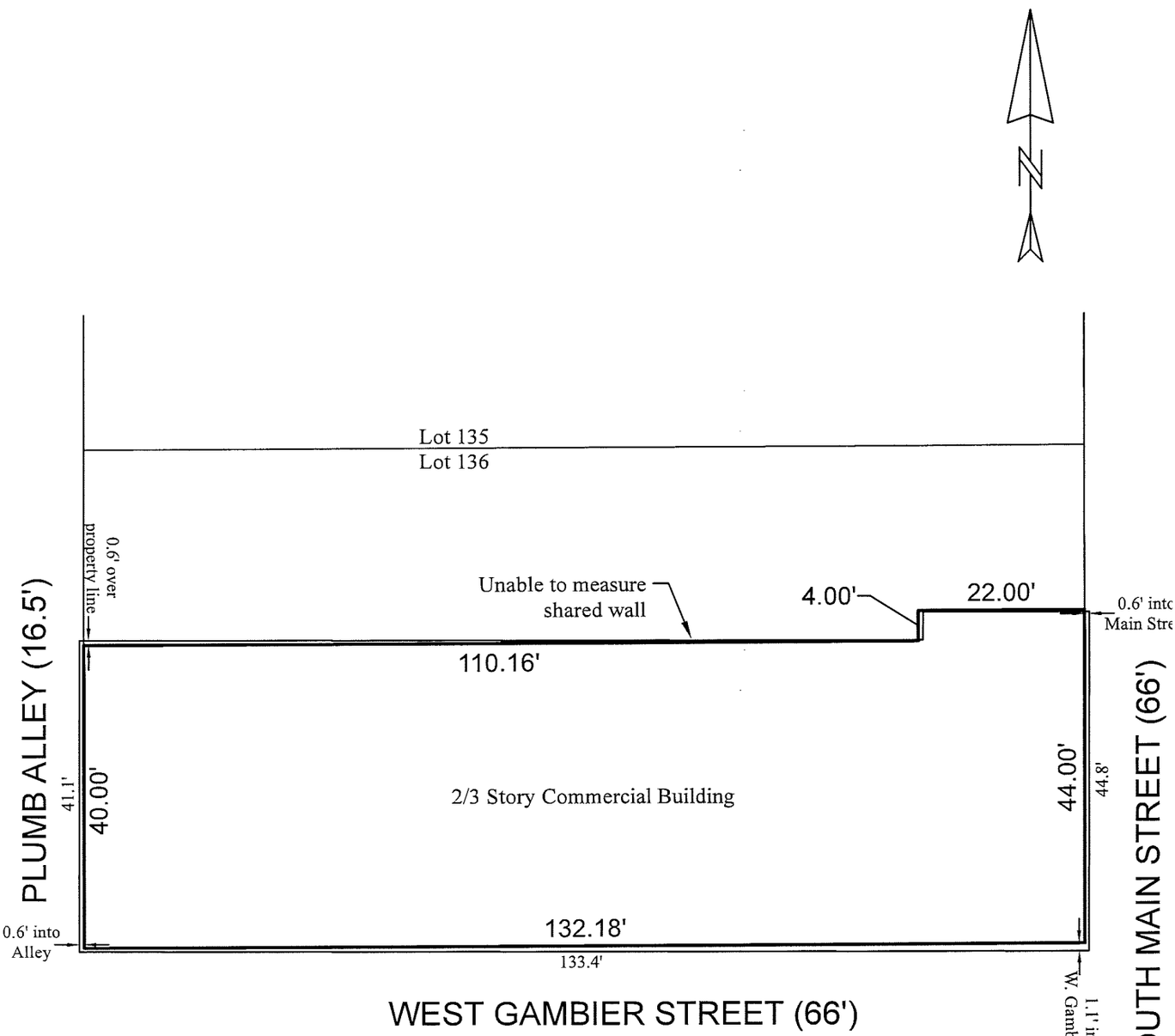

STATE OF OHIO
DAVID R. MILLS
7157
REGISTERED SURVEYOR

CERTIFICATION: We hereby certify that the foregoing survey was prepared from actual field measurements. This Mortgage Location Survey is in accordance with chapter 4733-38, Ohio Administrative Code, and is not a boundary survey pursuant to Chapter 4733-37 of said code.

David R. Mills, Surveyor No. 7157

C:\Users\User2\Desktop\MLS PLATS\66-02280.000.dwg

Attachment: Ex A - Survey for 135 S Main St (2022-32 : Easement for 135 S. Main St.)

City Council
City of Mount Vernon
Mount Vernon, OH 43050

SCHEDULED

RESOLUTION 2022-33

Meeting: 04/11/22 7:30 PM
Dept: Finance and Budget
Seavolt, Kirby
Category: Personnel
Prepared By: Rob Broeren
Initiator: Todd Hill
DOC ID: 3540

RESOLUTION APPROVING PARTICIPATION IN THE ONEOHIO REGION 18 GOVERNANCE STRUCTURE UNDER THE ONEOHIO MEMORANDUM OF UNDERSTANDING, AND DECLARING AN EMERGENCY

WHEREAS, the City of Mount Vernon ("Jurisdiction"), is a Local Government in Knox County, Ohio that has adopted and approved The OneOhio Memorandum of Understanding ("The Memorandum"), attached hereto as **Exhibit A**, in Res. 2020-29, which establishes a mechanism to disburse settlement proceeds from opioid litigation ("Opioid Funds") into Ohio's communities to help abate the opioid crisis, including allocation of Opioid Funds to Regions through a statewide Foundation Board; and

WHEREAS, this Jurisdiction is in **Region 18** under The Memorandum, which is comprised of Delaware, Fairfield, Knox, Licking, Marion, Morrow and Union counties; and

WHEREAS, pursuant to The Memorandum, Section D.2: "Each Region shall create their own governance structure, so it ensures all Local Governments have input and equitable representation regarding regional decisions including representation on the board and selection of projects to be funded from the region's Regional Share. Regions shall have the responsibility to make submissions regarding the allocation of funds to projects that will equitably serve the needs of the entire Region; and

WHEREAS, it is found that the Region 18 governance structure outlined below ensures that all Local Governments in the Region have input and equitable representation regarding regional decisions under The Memorandum; and

WHEREAS, the formation of the Region 18 governance structure is of immediate importance to the communities in Region 18, so that imminent Settlement Proceeds committed to the State of Ohio to be distributed per The Memorandum can be disbursed to help abate the Opioid crisis.

NOW THEREFORE, BE IT RESOLVED, by the Council of the City of Mount Vernon, State of Ohio, that:

Section 1. This Jurisdiction hereby approves participation in the Region 18 governance structure under The OneOhio Memorandum of Understanding ("The Memorandum") as follows:

A. The **OneOhio Region 18** governance structure will be comprised of a Board of seven members, consisting of one member from each of the seven counties in Region 18:

1. Delaware
2. Fairfield

3. Knox

4. Licking

5. Marion

6. Morrow

7. Union

and such other members as are unanimously approved by the Region 18 Board members from time-to-time.

B. The Local Governments in each of these respective counties may select a person or committee to make determinations as to their county's participation and vote as to Region 18 matters, such as:

1. appointing their county's representative to the Region 18 Board;

2. adopting or amending Region 18 bylaws, regulations, rules and policies;

3. selecting Region 18's member on the OneOhio Recovery Foundation, Inc. board ("Foundation Board") under Section D.4. of The Memorandum;

4. evaluating and making submissions regarding the allocation of Regional funds throughout the Region;

5. engaging experts, counsel, consultants and vendors as appropriate for these purposes; and

6. taking other actions consistent with Section D.2 of The Memorandum.

C. This Jurisdiction hereby approves and authorizes the following committee to make determinations in Section 1.B. of this Resolution on behalf of all Local Governments in Knox County, consistent with Section D.2 of The Memorandum:

Name:	**Title:**
Teresa Bemiller	County Commissioner
Matt Starr	Mayor, City of Mount Vernon
Dan Humphrey	Trustee, Morris Township
Julie Miller	Health Commissioner
Carol Grubaugh	Executive Director, Knox County Chamber of Commerce and Visitors' Bureau

Section 3. It is found and determined that all formal actions of this legislative body relating to the adoption of this Resolution were adopted in an open meeting, and that all deliberations that resulted in such formal action, were in meetings open to the public, in compliance with all legal requirements.

Section 4. This Resolution is hereby declared to be an emergency measure, necessary for the preservation of the public peace, health, welfare and safety. The reason for the emergency is to ensure prompt pursuit of funds to assist in abating the opioid epidemic throughout Ohio.

ONE OHIO MEMORANDUM OF UNDERSTANDING

Whereas, the people of the State of Ohio and its communities have been harmed by misfeasance, nonfeasance and malfeasance committed by certain entities within the Pharmaceutical Supply Chain; and,

Whereas, the State of Ohio, though its Attorney General, and certain Local Governments, through their elected representatives and counsel, are separately engaged in litigation seeking to hold Pharmaceutical Supply Chain Participants accountable for the damage caused by their misfeasance, nonfeasance and malfeasance; and,

Whereas, the State of Ohio, through its Governor and Attorney General, and its Local Governments share a common desire to abate and alleviate the impacts of that misfeasance, nonfeasance and malfeasance throughout the State of Ohio;

Now therefore, the State and its Local Governments, subject to completing formal documents effectuating the Parties' agreements, enter into this Memorandum of Understanding ("MOU") relating to the allocation and use of the proceeds of Settlements described.

A. Definitions

As used in this MOU:

1. "The State" shall mean the State of Ohio acting through its Governor and Attorney General.

2. "Local Government(s)" shall mean all counties, townships, cities and villages within the geographic boundaries of the State of Ohio.

3. "The Parties" shall mean the State of Ohio, the Local Governments and the Plaintiffs' Executive Committee of the National Prescription Opiate Multidistrict Litigation.

4. "Negotiating Committee" shall mean a three-member group comprising one representative for each of (1) the State; (2) the Plaintiffs' Executive Committee of the National Prescription Opiate Multidistrict Litigation ("PEC"); and (3) Ohio Local Governments (collectively, "Members"). The State shall be represented by the Ohio Attorney General or his designee. The PEC shall be represented by attorney Joe Rice or his designee. Ohio Local Governments shall be represented by attorney Frank Gallucci, or attorney Russell Budd or their designee.

5. "Settlement" shall mean the negotiated resolution of legal or equitable claims against a Pharmaceutical Supply Chain Participant when that resolution has been jointly entered into by the State, PEC and the Local Governments.

6. "Opioid Funds" shall mean monetary amounts obtained through a Settlement as defined in this Memorandum of Understanding.

7. "Approved Purpose(s)" shall mean evidence-based forward-looking strategies, programming and services used to (i) expand the availability of treatment for individuals affected by substance use disorders, (ii) develop, promote and provide evidence-based substance use prevention strategies, (iii) provide substance use avoidance and awareness education, (iv) decrease the oversupply of licit and illicit opioids, and (v) support recovery from addiction services performed by qualified and appropriately licensed providers, as is further set forth in the agreed Opioid Abatement Strategies attached as Exhibit A. For purposes of the Local Government Share, "Approved Purpose(s)" will also include past expenditures.

8. "Pharmaceutical Supply Chain" shall mean the process and channels through which Controlled Substances are manufactured, marketed, promoted, distributed or dispensed.

9. "Pharmaceutical Supply Chain Participant" shall mean any entity that engages in or has engaged in the manufacture, marketing, promotion, distribution or dispensing of an opioid analgesic.

B. Allocation of Settlement Proceeds

1. All Opioid Funds shall be divided with 30% going to Local Governments ("LG Share"), 55% to the Foundation (structure described below) ("Foundation Share"), and 15% to the Office of the Ohio Attorney General as Counsel for the State of Ohio ("State Share").

2. All Opioid Funds, regardless of allocation, shall be utilized in a manner consistent with the Approved Purposes definition. The LG Share may also be used for past expenditures so long as the expenditures were made for purposes consistent with the remaining provisions of the Approved Purposes definition. Prior to using any portion of the LG Share as restitution for past expenditures, a Local Government shall pass a resolution or take equivalent governmental action that explains its determination that its prior expenditures for Approved Purposes are greater than or equal to the amount of the LG Share that the Local Government seeks to use for restitution.

3. The division of Opioid Funds paid to Local Governments participating in an individual settlement shall be based on the allocation created and agreed to by the Local Governments which assigns each Local Government a percentage share of Opioid Funds. The allocations are set forth in Exhibit B. With respect to Opioid Funds, the allocation shall be static.

4. In the event a Local Government merges, dissolves, or ceases to exist, the allocation percentage for that Local Government shall be redistributed equitably based on the

Attachment: Ex A - OneOhio Memorandum of Understanding with Exhibits A B C D for Region 18 Participation (2022-33 : OneOhio Region 18

composition of the successor Local Government. If a Local Government for any reason is excluded from a specific settlement, the allocation percentage for that Local Government shall be redistributed equitably among the participating Local Governments.

5. If the LG Share is less than $500, then that amount will instead be distributed to the county in which the Local Government lies to allow practical application of the abatement remedy.

6. Funds obtained from parties unrelated to the Litigation, via grant, bequest, gift or the like, separate and distinct from the Litigation, may be directed to the Foundation and disbursed as set forth below.

7. The LG Share shall be paid in cash and directly to Local Governments under a settlement or judgment, or through an administrator designated in the settlement documents who shall hold the funds in trust in a segregated account to benefit the Local Governments to be promptly distributed as set forth herein.

8. Nothing in this MOU should alter or change any Local Government's rights to pursue its own claim. Rather, the intent of this MOU is to join all parties to seek and negotiate binding settlement or settlements with one or more defendants for all parties within Ohio.

9. Opioid Funds directed to the Foundation shall be used to benefit the local community consistent with the by-laws of the Foundation documents and disbursed as set forth below.

10. The State of Ohio and the Local Governments understand and acknowledge that additional steps should be undertaken to assist the Foundation in its mission, at a predictable level of funding, regardless of external factors.

11. The Parties will take the necessary steps to ensure there is the ability of a direct right of action under the expedited docket rules to the Ohio Supreme Court relative to any alleged abuse of discretion by the Foundation.

C. Payment of Counsel and Litigation Expenses

1. The Parties agree to establish a Local Government Fee Fund ("LGFF") to compensate counsel for Local Governments if the Parties cannot secure the separate payment of fees and associated litigation expenses for their counsel from a settling entity.

2. The LGFF shall be calculated by taking 11.05% of the total monetary component of any settlement accepted ("LGFF Amount"). Fees related to product or other items of value shall be addressed case by case.

Attachment: Ex A - OneOhio Memorandum of Understanding with Exhibits A B C D for Region 18 Participation (2022-33 : OneOhio Region 18

3. The first 45% of the LGFF amount shall be drawn from the LG Share. The remaining 55% shall be drawn from the Foundation Share. No portion of the LGFF Amount may be assessed against or drawn from the State Share.

4. To the extent the Parties can secure the separate payment of fees and associated litigation expenses from a settling entity, the amount to be drawn for the LGFF will be proportionally reduced.

5. This LGFF Amount will be deposited into the LGFF and shall be utilized for purposes of satisfying Local Government contingent fee contracts. In the absence of a National Prescription Opiate MDL settlement with any defendant settling through this One Ohio Memorandum of Understanding, the LGFF may be subject to a common benefit assessment. In the event of a common benefit assessment, the assessment shall be paid from the LGFF and in no instance shall an assessment cause the LGFF to be more than 11.05% of the total monetary component of any settlement accepted. In no instance shall any assessment be collected from the State Share, Foundation Share or Local Government Share.

6. Local Government contingent fee contracts shall be capped at 25% or the actual contract rate whichever is less. Eligible contingent fee contracts shall be executed as of March 6, 2020 and subject to review by the committee designated to oversee the Local Government Fee Fund.

7. Common Benefit awards will be coordinated as set forth in the M.D.L. Common Benefit Fee Order. Expenses will be addressed consistent with the manner utilized in the M.D.L.

8. Any balance left in the LGFF following the payment of fees shall revert to the Foundation.

9. Any attorney fees related to representation of the State of Ohio shall not be paid from the LGFF but paid directly from the State Share or through other sources.

D. The Foundation

1. The State of Ohio will be divided into 19 Regions (See attached Exhibit C). Eight of the regions will be single or two county metropolitan regions. Eleven of the regions will be multi-county, non-metropolitan regions.

2. Each Region shall create their own governance structure so it ensures all Local Governments have input and equitable representation regarding regional decisions including representation on the board and selection of projects to be funded from the region's Regional Share. The Expert Panel (defined below) may consult with and may make recommendations to Regions on projects to be funded. Regions shall have the responsibility to make decisions that will allocate funds to projects that will equitably serve the needs of the entire Region.

Attachment: Ex A - OneOhio Memorandum of Understanding with Exhibits A B C D for Region 18 Participation (2022-33 : OneOhio Region 18

3. The Parties shall create a private 501(c)(3) foundation ("Foundation") with a governing board ("Board"), a panel of experts ("Expert Panel"), and such other regional entities as may be necessary for the purpose of receiving and disbursing Opioid Funds and other purposes as set forth both herein and in the documents establishing the Foundation. The Foundation will allow Local Governments to take advantage of economies of scale and will partner with the State of Ohio to increase revenue streams.

4. Board Composition

   a. The Board will consist of 29 members comprising representation from four classes:

      - Six members selected by the State (five selected by the Governor and one selected by the Attorney General);
      - Four members drawn from the Legislature
        - One representative selected by the President of the Ohio Senate;
        - One representative selected by the Ohio Senate Minority Leader;
        - One representative selected by the Speaker of the Ohio House of Representatives; and,
        - One representative selected by the Ohio House Minority Leader
      - Eleven members with one member selected from each non-metropolitan Regions; and
      - Eight members, with one member selected from each metropolitan Regions.

   b. All board members shall serve as fiduciaries of the Foundation as required by Ohio Revised Code § 1702.30(B) governing directors of nonprofit corporations.

5. Board terms will be staggered. Five members, (one from each of the first three classes above, and two from the metropolitan class) will be appointed for an initial three-year term, eight members of the Board (two from the first class, including the Attorney General's representative, one from the second class, four from the third class, and one from the fourth class) will be appointed for an initial term of one

Attachment: Ex A - OneOhio Memorandum of Understanding with Exhibits A B C D for Region 18 Participation (2022-33 : OneOhio Region 18

year. The remaining members will be appointed for a two-year term. Board members may be reappointed. All subsequent terms will be for two years.

6. Eighteen members of the Board shall constitute a quorum. Members of the Board may participate in meetings by telephone or video conference or may select a designee to attend and vote if the Board member is unavailable to attend a board meeting.

7. In all votes of the Board, a measure shall pass if a quorum is present, the measure receives the affirmative votes from a majority of those board members voting, and at least one member from each of the four classes of Board members votes in the affirmative.

8. The Foundation shall have an Executive Director appointed by the Governor.

   a. The Governor shall appoint the Executive Director at his or her discretion from a list of three candidates provided to the Governor by the Board. If the Governor finds all three candidates to be unsatisfactory, the Governor may reject all three candidates and request the Board to provide three new persons to select from.

   b. In choosing candidates to be submitted to the Governor, the Board shall seek candidates with at least six (6) years of experience in addiction, mental health and/or public health and who shall have management experience in those fields.

   c. No funds derived from the Foundation Share shall be used to pay the Executive Director or any of the foundation staff in excess of the maximum range (range 42) of the Department of Administrative Services Exempt Schedule E2 or that schedule's successor.

   d. The Executive Director shall serve as an ex officio, non-voting member of both the Board and the Expert Panel.

9. The Board shall appoint the Expert Panel. The Expert Panel shall consist of six members submitted by the Board Members representing the Local Governments, two members submitted by the Governor and one member submitted by the Attorney General. Expert Panel members may be members of Local Governments or the State. The Expert Panel will utilize experts in addiction, pain management, public health and other opioid related fields to make recommendations that will seek to ensure that all 19 regions can address the opioid epidemic both locally and statewide. Expert Panel members may also be members of the Foundation Board, but need not be.

10. The Foundation Board and the Regions shall be guided by the recognition that expenditures should ensure both the efficient and effective abatement of the opioid

Attachment: Ex A - OneOhio Memorandum of Understanding with Exhibits A B C D for Region 18 Participation (2022-33 : OneOhio Region 18

epidemic and the prevention of future addiction and substance misuse. In recognition of these core principles, the Board and the Regions shall endeavor to assure there are funds disbursed each year to support evidence-based substance abuse/misuse prevention efforts.

11. Disbursement of Foundation Funds by the Board

a. The Foundation Board shall develop and approve procedures for the disbursement of Opioid Funds of the Foundation consistent with this Memorandum of Understanding.

b. Funds for statewide programs, innovation, research, and education may also be expended by the Foundation. Any statewide programs funded from the Foundation Share would be only as directed by an affirmative vote of the Board as set forth in paragraph D(7) above. Expenditures for these purposes may also be funded by the Foundation with funds received from either the State Share (as directed by the State) or from sources other than Opioid Funds as provided in paragraph 14 below.

c. Funds approved for disbursement to the nineteen Regions shall be allocated based on each Region's share of Opioid Funds ("Regional Share"). Each Regional Share shall be calculated by summing the individual percentage shares of the Local Governments within that Region as set forth in Exhibit B. The Regional Shares for each Region are set forth in Exhibit D.

d. Regions may collaborate with other Regions to submit joint proposals to be paid for from the Regional Shares of two or more Regions for the use of those Regions.

e. The Foundation's procedures shall set forth the role of the Expert Panel and the Board in advising, determining, and/or approving disbursements of Opioid Funds for Approved Purposes by either the Board or the Regions. Proposed disbursements to Regions of Regional Shares shall be reviewed only to determine whether the proposed disbursement meets the criteria for Approved Purposes.

f. Within 90 days of the first receipt of any Opioid Funds and annually thereafter, the Board, assisted by its investment advisors and Expert Panel, shall determine the amount and timing of Foundation funds to be distributed as Regional Shares. In making this determination, the Board shall consider: (a) Pending requests for Opioid Funds from Regions; (b) the total Opioid Funds available; (c) the timing of anticipated receipts of future Opioid Funds; (d) non-Opioid Funds received by the Foundation; and (e) investment income. The Foundation may disburse its principal and interest with the aim towards an efficient, expeditious abatement of the Opioid crisis considering long term and short term strategies.

Attachment: Ex A - OneOhio Memorandum of Understanding with Exhibits A B C D for Region 18 Participation (2022-33 : OneOhio Region 18

g. Votes of the Board on the disbursement and expenditure of funds shall, as with all board votes, be subject to the voting procedures in Section D(7) above. The proposed procedures should provide for the Board to hear appeals by Local Governments from any denials of requested use of funds.

12. The Foundation, Expert Panel, and any other entities under the supervision of the Foundation shall operate in a transparent manner. Meetings shall be open, and documents shall be public to the same extent they would be if the Foundation was a public entity. All operations of the Foundation and all Foundation supervised entities shall be subject to audit. The bylaws of the Foundation Board regarding governance of the Board as adopted by the Board, may clarify any other provisions in this MOU except this subsection. This substantive portion of this subsection shall be restated in the bylaws.

13. The Foundation shall consult with a professional investment advisor to adopt a Foundation investment policy that will seek to assure that the Foundation's investments are appropriate, prudent, and consistent with best practices for investments of public funds. The investment policy shall be be designed to meet the Foundation's long and short-term goals.

14. The Foundation and any Foundation supervised entity may receive funds including stocks, bonds, real property and cash in addition to the proceeds of the Litigation. These additional funds shall be subject only to the limitations, if any, contained in the individual award, grant, donation, gift, bequest or deposit consistent with the mission of the foundation.

E. Settlement Negotiations

1. All Members of the Negotiating Committee, and their respective representatives, shall be notified of and provided the opportunity to participate in all negotiations relating to any Ohio-specific Settlement with a Pharmaceutical Supply Chain Participant.

2. No Settlement Proposal can be accepted for presentation to Local Governments or the State under this MOU over the objection of any of the three Members of the Negotiating Committee. The Chair shall poll the Committee Members at the conclusion of discussions of any potential settlement proposal to determine whether such objections exist. Although multiple individuals may be present on a Member's behalf, for polling purposes each Member is a single entity with a single voice.

3. Any Settlement Proposal accepted by the Negotiating Committee shall be subject to appoval by Local Governments and the State.

4. As this is an "All Ohio" effort, the Committee shall be Chaired by the Attorney General. However, no one member of the Negotiating Committee is authorized to

Attachment: Ex A - OneOhio Memorandum of Understanding with Exhibits A B C D for Region 18 Participation (2022-33 : OneOhio Region 18

speak publicly on behalf of the Negotiating Committee without consent from the other Committee Members.

5. The State of Ohio, the PEC or the Local Governments may withdraw from coordinated Settlement discussions detailed in this Section upon 5 days' written notice to the remaining Committee Members and counsel for any affected Pharmaceutical Supply Chain Participant. The withdrawal of any Member releases the remaining Committee Members from the restrictions and obligations in this Section.

6. The obligations in this Section shall not affect any Party's right to proceed with trial or, within 30 days of the date upon which a trial involving that Party's claims against a specific Pharmaceutical Supply Chain Participant is scheduled to begin, reach a case specific resolution with that particular Pharmaceutical Supply Chain Participant.

Acknowledgment of Agreement

We the undersigned have participated in the drafting of the above Memorandum of Understanding including consideration based on comments solicited from Local Governments. This document has been collaboratively drafted to maintain all individual claims while allowing the State and Local Governments to cooperate in exploring all possible means of resolution. Nothing in this agreement binds any party to a specific outcome. Any resolution under this document will require acceptance by the State of Ohio and the Local Governments.

FOR THE STATE OF OHIO:

Mike DeWine, Governor	**Dave Yost, Attorney General**

Attachment: Ex A - OneOhio Memorandum of Understanding with Exhibits A B C D for Region 18 Participation (2022-33 : OneOhio Region 18

FOR THE LOCAL GOVERNMENTS AND
PLAINTIFFS' EXECUTIVE COMMITTEE:

Frank L Gallucci III
Plevin & Gallucci Co., LPA

Anthony J. Majestro
Powell & Majestro PLLC

Michelle Kranz
Zoll & Kranz, LLC

Donald W. Davis, Jr.
Brennan, Manna & Diamond, LLC

Joe Rice
Motley Rice, LLC

Russell Budd
Baron & Budd, PC

Robert R. Miller
Oths, Heiser, Miller, Waigland
& Clagg, LLC

D. Dale Seif, Jr.
Seif & McNamee, LLC

James Lowe
Lowe, Eklund & Wakefield Co., LPA

Peter H. Weinberger
Dustin Herman
Spangenberg, Shibley & Liber LLP

Kevin M. Butler
Law Offices of Kevin M. Butler

Attachment: Ex A - OneOhio Memorandum of Understanding with Exhibits A B C D for Region 18 Participation (2022-33 : OneOhio Region 18

We the undersigned ACCEPT / REJECT (Circle One) the One Ohio Memorandum of Understanding ("MOU"). We understand that the purpose of this MOU is to permit collaboration between the State of Ohio and Local Governments to explore and potentially effectuating earlier resolution of the Opioid Litigation against Pharmaceutical Supply Chain Participants. We also understand that an additional purpose is to create an effective means of distributing any potential settlement funds obtained under this MOU between the State of Ohio and Local Governments in a manner and means that would promote an effective and meaningful use of the funds in abating the opioid epidemic throughout Ohio.

OHIO ABATEMENT STRATEGIES

Opioid-Related Definition:

Funds from any settlement dollars should be used to prevent, treat and support recovery from addiction including opioids and/or any other co-occurring substance use and/or mental health conditions which are all long-lasting (chronic) diseases that can cause major health, social, and economic problems at the individual, family and/or community level.

Ohio Abatement Strategy Overview

Similar to and including many national settlement strategies, to abate addiction in Ohio, we have created an abatement plan that includes three main components that will work collaboratively to address Ohio's needs and also serve as a complement to and should be integrated with all other state and local government plans:

1. **Strategies for Community Recovery:** Included but not limited to prevention, treatment, recovery support and community recovery projects (examples include child welfare, law enforcement strategies and other infrastructure supports). These strategies have a hyper-local focus that allows communities to collaborate and expand necessary services to their community.
2. **Strategies for Statewide Innovation & Recovery:** Included but are not limited to strategies included in Community Recovery Component but also projects that promote statewide change and regional development for prevention, treatment, recovery supports and community recovery (examples include regional treatment hubs, drug tasks forces, data collection and dissemination). This component also includes research and development to understand how to better serve individuals and families in Ohio.
3. **Strategies for Sustainability**: Ohio's addiction and mental health epidemic was not created overnight, and it will not go away immediately. By collaborating to share resources and knowledge, Ohio's state and local communities can a build sustainable financing strategy and infrastructure to reverse the damage that has been done and prevent future epidemics and crises.

Attachment: Ex A - OneOhio Memorandum of Understanding with Exhibits A B C D for Region 18 Participation (2022-33 : OneOhio Region 18

PART ONE: Community Recovery

Treatment

Expanding availability of treatment, including Medication-Assisted Treatment (MAT), for OUD and any co-occurring substance use or mental health condition.

Trauma-informed treatment services and support for individuals, their children and family members who have experienced trauma during their lives including trauma as a result of addiction in the family.

Expand access and support infrastructure developments for telemedicine / telehealth services to increase access to OUD treatment, including MAT, as well as counseling, psychiatric support, and other treatment and recovery support services.

Improve oversight and quality assurance of Opioid Treatment Programs (OTPs) to assure evidence-informed practices such as adequate methadone dosing.

Engage non-profits and faith community to uncover and leverage current community faith-based prevention, treatment and recovery support in partnership with medical and social service sectors.

Expand culturally appropriate services and programs that address health disparities in treatment for persons with mental health and substance use disorders, including for programs for vulnerable populations (i.e. homeless, youth in foster care, etc.); citizens of racial, ethnic, geographic and socio-economic differences, and new Americans to ensure that all Ohioans have access and treatment and recovery support services that meet their needs.

Development of National Treatment Availability Clearinghouse – Fund development of a multistate/nationally accessible database whereby healthcare providers can list locations for currently available in-patient and out-patient OUD treatment services that are both timely and accessible to all persons who seek treatment.

Ensure that each patient's needs and treatment recommendations are determined by a qualified clinical professional. Offer training and practice support to clinicians on the American Society of Addiction Medicine (ASAM) levels of care (or other models) and the most effective methods of treatment continuation between levels of care for people with addiction including opioids and any other co-occurring substance use or mental health conditions and make all levels of care available to all Ohioans.

Early Intervention and Crisis Support

Fund the expansion, training and integration of Screening, Brief Intervention and Referral to Treatment (SBIRT) and Screening, Treatment Initiation and Referral (STIR) programs and ensure that healthcare providers are screening for addiction and other risk factors and know how to appropriately counsel and treat (or refer if necessary) a patient for mental health and substance use disorders.

Attachment: Ex A - OneOhio Memorandum of Understanding with Exhibits A B C D for Region 18 Participation (2022-33 : OneOhio Region 18

Support work of Emergency Medical Systems, including peer support specialists, to effectively connect individuals to treatment or other appropriate services following an opioid overdose or other opioid-related adverse event.

Create an intake and call center to facilitate education and access to treatment, prevention and recovery services for persons with addiction including opioids and any co-occurring substance use or mental health conditions.

Create a plan to meet the distinct needs of families of children and youths who experience severe emotional disorders and provide respite and support for these caregivers to reduce family crisis and promote treatment.

Create community-based intervention services for families, youth, and adolescents at-risk for addiction including opioids and any co-occurring substance use or mental health conditions.

Create school-based contacts who parents can engage with to seek immediate treatment services for their child.

Develop best practices on addressing individuals with addiction in the workplace, including opioids and any other co-occurring substance use or mental health conditions.

Implement and support assistance programs for healthcare providers with OUD and any co-occurring substance use disorders or mental health (SUD/MH) conditions.

Address the Needs of Criminal-Justice Involved Persons

Address the needs of persons involved in the criminal justice system who have opioid use disorder (OUD) and any co-occurring substance use disorders or mental health (SUD/MH) conditions.

Support pre-arrest diversion and deflection strategies for persons with addiction including opioids and any other co-occurring substance use or mental health conditions, including established strategies such as sequential intercept mapping and other active outreach strategies such as the Drug Abuse Response Team (DART) or Quick Response Team (QRT) models or other co-responder models that engage people not actively engaged in treatment.

Support pre-trial services that connect individuals with addiction including opioids and any other co-occurring substance use or mental health conditions to evidence-informed treatment, including MAT, and related services.

Support treatment and recovery courts for persons with addiction including opioids and any other co-occurring substance use or mental health conditions, but only if these problem-solving courts provide referrals to evidence-informed treatment, including MAT.

Provide evidence-informed treatment, including MAT, evidence-based psychotherapies, recovery support, harm reduction, or other appropriate services to individuals with addiction

including opioids and any other co-occurring substance use or mental health conditions who are incarcerated, on probation, or on parole.

Provide evidence-informed treatment, including MAT, evidence-based psychotherapies, recovery support, harm reduction, or other appropriate re-entry services to individuals with addiction including opioids and any other co-occurring substance use or mental health conditions who are leaving jail or prison or who have recently left jail or prison.

Support critical time interventions (CTI), particularly for individuals living with dual-diagnosis substance use disorder/serious mental illness, and services for individuals who face immediate risks and service needs and risks upon release from correctional settings.

Mother-Centered Treatment and Support

Finance and promote evidence-informed treatment, including MAT, recovery, and prevention services for pregnant women, post-partum mothers, as well as those who could become pregnant and have addiction including opioids and any other co-occurring substance use or mental health conditions.

Training for obstetricians and other healthcare personnel who work with pregnant women or post-partum women and their families regarding treatment for addiction including opioids and any other co-occurring substance use or mental health conditions.

Invest in measures to address Neonatal Abstinence Syndrome, including prevention, care for addiction and education programs.

Fund child and family supports for parenting women with addiction including opioids and any co-occurring substance use or mental health conditions.

Enhanced family supports and childcare services for parents receiving treatment for addiction including opioids and any co-occurring substance use or mental health conditions.

Recovery Support

Identify and support successful recovery models including but not limited to: college recovery programs, peer support agencies, recovery high schools, sober events and community programs, etc.

Provide technical assistance to increase the quantity and capacity of high-quality programs that model and support successful recovery.

Training and development of procedures for government staff to appropriately interact and provide social and other services to current and recovering opioid users. To reduce stigma and to normalize a culture of recovery, government staff will be provided with onboarding and training that generates a cultural shift and provides all government employees with tool and resources to feel supported and to support colleagues who may be struggling with substance use disorder.

Convene community conversations and trainings that engage non-profits, civic clubs, the faith-based community, and other stakeholders in training and techniques for providing referrals and supports to those persons to family and friends struggling with substance use disorder.

Identify and address transportation barriers to permit consistent participation in treatment and recovery support.

Support the development of recovery-friendly environments in all sectors, schools, communities and workplaces to promote and sustain health and wellness goals. Put resources toward:

1. Supportive and recovery housing;
2. Supportive employment/jobs;
3. Certification of peer coaches, peer-run recovery organizations, recovery community organizations;
4. Crisis intervention and relapse prevention; and
5. Services and structures that support young people living a life in recovery including, recovery high schools and collegiate recovery communities.

Prevention

Invest in school-based programs that have demonstrated effectiveness in preventing drug misuse and that appear promising to prevent the uptake and use of opioids. Investment in school and community-based prevention efforts and curriculum that has demonstrated effectiveness in reducing Adverse Childhood Events (ACEs) and their impact by increasing resiliency, and preventing risk-taking, unhealthy or dangerous behaviors such as: drug use, misuse, early alcohol use, and suicide attempts.

Assist coalitions and community stakeholders in aligning state, federal, and local resources to maximize procurement of school and community education curricula, programs and campaigns for students, families, school employees, school athletic programs, parent-teacher and student associations, aging and elderly community members and others in an effort to build a comprehensive prevention and education response that addresses prevention across the lifespan.

Invest in environmental scans and school surveys to identify effective prevention efforts and realign prevention and treatment responses with those emerging risk factors and changing patterns of substance misuse.

Fund community anti-drug coalitions that engage in drug prevention efforts and education.

Prevent Over-Prescribing of Opioids and Other Drugs of Potential Misuse

Training for healthcare providers regarding safe and responsible opioid prescribing, dosing, and tapering patients off opioids.

Continuing Medical Education (CME) on prescribing of opioids and other drugs of concern.

Support for non-opioid pain treatment alternatives, including training providers to offer or refer patients to multi-modal, evidence-informed treatment of pain.

Development and implementation of a National Prescription Drug Monitoring Program (PDMP) – Fund development of a multistate/national PDMP that permits information sharing while providing appropriate safeguards on sharing of private health information, including but not limited to: a. Integration of PDMP data with electronic health records, overdose episodes, and decision support tools for healthcare providers relating to opioid use disorder (OUD) and other drugs of concern.

Prevent Overdose Deaths and Other Harms (Harm Reduction)

Increase availability and distribution of naloxone and other drugs that treat overdoses for use by first responders, persons who have experienced an overdose event, patients who are currently prescribed opioids, families, schools, community-based service providers, social workers, and other members of the general public.

Promote and expand naloxone strategies, which work to ensure that individuals who have received naloxone to reverse the effects of an overdose are then engaged and retained in evidence-based treatment programs.

Provide training and education regarding naloxone and other drugs that treat overdoses for first responders, persons who have experienced an overdose event, patients who are currently prescribed opioids, families, schools, and other members of the general public.

Develop data tracking software and applications for overdoses/naloxone revivals.

Invest in evidence-based and promising comprehensive harm reduction services and centers, including mobile units, to include; syringe services, supplies, naloxone, staffing, space, peer-support services, and access to medical and behavioral health referrals.

Expand access to testing and treatment for infectious diseases such as HIV and Hepatitis C resulting from intravenous opioid use.

Services for Children

Review the continuum of services available to Ohio's youths, young adults, and families to identify gaps and to ensure timely access to appropriate care for Ohio's youngest citizens and their parents.

Fund additional positions and services, including supportive housing and other residential services to serve children living apart from custodial parents and/or placed in foster care due to custodial opioid use.

Expand collaboration among organizations meeting the prevention, treatment, and recovery needs of Ohio's young people and organizations serving youths, such as Boys & Girls Clubs, YMCAs and others. Support the growth of recovery high schools, collegiate recovery communities, and alternative peer groups for youths recovering from mental illness and substance use disorders.

Attachment: Ex A - OneOhio Memorandum of Understanding with Exhibits A B C D for Region 18 Participation (2022-33 : OneOhio Region 18

First Responders (EMS, Firefighters, Law Enforcement and other criminal justice professionals)

Provide funds for first responders and criminal justice professionals and participating subdivisions for cross agency/department collaboration and other public safety expenditures relating to the opioid epidemic that address both community and statewide supply and demand reduction strategies including criminal interdiction efforts.

Training public safety officials and responders safe-handling practices and precautions when dealing with fentanyl or other drugs.

Provide trauma-informed resiliency training and support that address compassion fatigue and increased suicide risk of public safety responders.

Workforce

Fellowships for addiction medicine specialists for direct patient care, instructors, and clinical research for treatments.

Scholarships/loan forgiveness for persons to become certified addiction counselors, licensed alcohol and drug counselors, licensed clinical social workers, and licensed mental health counselors practicing in the SUD/MH field, and scholarships for certified addiction counselors, licensed alcohol and drug counselors, licensed clinical social workers, and licensed mental health counselors practicing in the SUD/MH field for continuing educations licensing fees.

Funding for clinicians to obtain training and a waiver under the federal Drug Addiction Treatment Act to prescribe MAT for opioid use disorders.

Training for healthcare providers, students, and other supporting professionals, such as peer recovery coaches/recovery outreach specialists to support treatment and harm reduction.

Dissemination of accredited web-based training curricula, such as the American Academy of Addiction Psychiatry's Provider Clinical Support Service-Opioids web-based training curriculum and motivational interviewing.

PART TWO: Statewide Innovation & Recovery

Leadership, Planning and Coordination

Provide resources to fund the oversight, management, and evaluation of abatement programs and inform future approaches.

Community regional planning to identify goals for opioid reduction and support efforts or to identify areas and populations with the greatest needs for prevention, treatment, and/or services.

A government dashboard to track key opioid/and addiction-related indicators and supports as identified through collaborative community processes.

Provide funding for grant writing to assist already established community coalitions in securing state and federal grant dollars for capacity building and sustainability.

Stigma Reduction, Training and Education

Commission statewide campaigns to address stigma against people with mental illness and substance use disorders. Stigma and misinformation deeply embed the deadly consequences of Ohio's public health crisis. These prevent families from seeking help, fuel harmful misperceptions and stereotypes in Ohio communities, and can discourage medical professionals from providing evidence-informed consultation and care. Ohio's campaign to end stigma should include chronic disease education; evidence-based prevention, treatment, and harm reduction strategies; stories of recovery; and a constant reframing of mental illness and addiction from a personal moral failing to a treatable chronic illness.

Coordinate public and professional training opportunities that expand the understanding and awareness of adverse childhood experiences (ACEs) and psychological trauma, effective treatment models, and the use of medications that aid in the acute care and chronic disease management of both mental illness and addiction.

Strengthen the citizen workforce by providing community-based trainings, such as Mental Health First Aid, Crisis Intervention Training, naloxone administration, and suicide prevention. These best practice trainings should be allowable as Continuing Education Units for professional development and when offered in an educational setting, provide academic credit.

Development and dissemination of new accredited curricula, such as the American Academy of Addiction Psychiatry's Provider Clinical Support Service Medication-Assisted Treatment.

Training for emergency room personnel treating opioid overdose patients on post-discharge planning. Such training includes community referrals for MAT, recovery case management and/or support services.

Public education relating to drug disposal.

Drug take-back disposal or destruction programs.

Public education relating to emergency responses to overdoses.

Public education relating to immunity and Good Samaritan laws.

Educating first responders regarding the existence and operation of immunity and Good Samaritan laws.

Invest in public health education campaigns that inform audiences about the ease of contraction of hepatitis C, and that engage persons at-risk to receive testing and treatment.

Convene and host community conversations and events that engage local non-profits, civic clubs, and the faith-based community as a system to support prevention.

Fund programs and services regarding staff training, networking, and practice to improve staff capability to abate the opioid crisis.

Support infrastructure and staffing for collaborative cross-systems coordination to prevent opioid misuse, prevent overdoses, and treat those with addiction including opioids and/or any other co-occurring substance use and/or mental health conditions (e.g. behavioral health prevention, treatment, and recovery services providers, healthcare, primary care, pharmacies, PDMPs).

Support community-wide stigma reduction regarding accessing treatment and support for persons with substance use disorders.

RESEARCH

Ensuring that funding is flexible to invest in short and long-term research and innovation projects that embrace new advances, technology and other strategies that meet the needs of Ohioans today and in the future.

OneOhio Exhibit B

Allocation to Ohio Municipalities, Excluding Bellwethers

Government Name	County	Census ID	Gov't Type	Gov't Share (%)
Aberdeen village	BROWN COUNTY	36200800100000	Other	0.0087%
Ada village	HARDIN COUNTY	36203300100000	Other	0.0078%
ADAMS COUNTY	ADAMS COUNTY	36100100100000	County	0.3474%
ADAMS TOWNSHIP	CHAMPAIGN COUNTY	36301100100000	Other	0.0001%
ADAMS TOWNSHIP	CLINTON COUNTY	36301400100000	Other	0.0003%
ADAMS TOWNSHIP	DARKE COUNTY	36301900100000	Other	0.0017%
ADAMS TOWNSHIP	MONROE COUNTY	36305600100000	Other	0.0000%
ADAMS TOWNSHIP	MUSKINGUM COUNTY	36306000100000	Other	0.0001%
ADAMS TOWNSHIP	SENECA COUNTY	36307400100000	Other	0.0004%
ADAMS TOWNSHIP	WASHINGTON COUNTY	36308400100000	Other	0.0001%
Adamsville village	MUSKINGUM COUNTY	36206000100000	Other	0.0001%
Addyston village	HAMILTON COUNTY	36203100100000	Other	0.0025%
Adelphi village	ROSS COUNTY	36207100100000	Other	0.0020%
Adena village	MULTIPLE COUNTIES	36204100100000	Other	0.0004%
AID TOWNSHIP	LAWRENCE COUNTY	36304400100000	Other	0.0003%
Akron city	SUMMIT COUNTY	36207700100000	Other	0.8812%
Albany village	ATHENS COUNTY	36200500100000	Other	0.0019%
ALEXANDER TOWNSHIP	ATHENS COUNTY	36300500100000	Other	0.0001%
Alexandria village	LICKING COUNTY	36204500100000	Other	0.0006%
Alger village	HARDIN COUNTY	36203300200000	Other	0.0005%
ALLEN COUNTY	ALLEN COUNTY	36100200200000	County	0.4093%
ALLEN TOWNSHIP	DARKE COUNTY	36301900200000	Other	0.0007%
ALLEN TOWNSHIP	HANCOCK COUNTY	36303200100000	Other	0.0006%
ALLEN TOWNSHIP	OTTAWA COUNTY	36306200100000	Other	0.0006%
ALLEN TOWNSHIP	UNION COUNTY	36308000100000	Other	0.0029%
Alliance city	MULTIPLE COUNTIES	36207600100000	Other	0.0889%
AMANDA TOWNSHIP	FAIRFIELD COUNTY	36302300100000	Other	0.0019%
AMANDA TOWNSHIP	HANCOCK COUNTY	36303200200000	Other	0.0002%
Amanda village	FAIRFIELD COUNTY	36202300100000	Other	0.0006%
Amberley village	HAMILTON COUNTY	36203100200000	Other	0.0192%
AMBOY TOWNSHIP	FULTON COUNTY	36302600100000	Other	0.0017%
Amelia village	CLERMONT COUNTY	36201300100000	Other	0.0139%
AMERICAN TOWNSHIP	ALLEN COUNTY	36300200200000	Other	0.0194%
AMES TOWNSHIP	ATHENS COUNTY	36300500200000	Other	0.0004%
Amesville village	ATHENS COUNTY	36200500200000	Other	0.0001%
Amherst city	LORAIN COUNTY	36204700100000	Other	0.0345%
AMHERST TOWNSHIP	LORAIN COUNTY	36304700100000	Other	0.0134%
Amsterdam village	JEFFERSON COUNTY	36204100200000	Other	0.0004%
ANDERSON TOWNSHIP	HAMILTON COUNTY	36303100100000	Other	0.0761%
ANDOVER TOWNSHIP	ASHTABULA COUNTY	36300400100000	Other	0.0011%
Andover village	ASHTABULA COUNTY	36200400100000	Other	0.0041%
Anna village	SHELBY COUNTY	36207500100000	Other	0.0029%
Ansonia village	DARKE COUNTY	36201900100000	Other	0.0015%
Antioch village	MONROE COUNTY	36205600100000	Other	0.0000%
Antwerp village	PAULDING COUNTY	36206300100000	Other	0.0009%
Apple Creek village	WAYNE COUNTY	36208500100000	Other	0.0005%
Aquilla village	GEAUGA COUNTY	36202800100000	Other	0.0000%
Arcadia village	HANCOCK COUNTY	36203200100000	Other	0.0000%

Attachment: Ex A - OneOhio Memorandum of Understanding with Exhibits A B C D for Region 18 Participation (2022-33 : OneOhio Region 18

OneOhio Exhibit B

Arcanum village	DARKE COUNTY	36201900200000	Other	0.0034%
Archbold village	FULTON COUNTY	36202600100000	Other	0.0169%
Arlington Heights village	HAMILTON COUNTY	36203100300000	Other	0.0024%
Arlington village	HANCOCK COUNTY	36203200200000	Other	0.0017%
Ashland city	ASHLAND COUNTY	36200300100000	Other	0.0678%
ASHLAND COUNTY	ASHLAND COUNTY	36100300300000	County	0.2064%
Ashley village	DELAWARE COUNTY	36202100100000	Other	0.0012%
Ashtabula city	ASHTABULA COUNTY	36200400200000	Other	0.0931%
ASHTABULA COUNTY	ASHTABULA COUNTY	36100400400000	County	0.7429%
ASHTABULA TOWNSHIP	ASHTABULA COUNTY	36300400200000	Other	0.0175%
Ashville village	PICKAWAY COUNTY	36206500100000	Other	0.0025%
Athalia village	LAWRENCE COUNTY	36204400100000	Other	0.0000%
Athens city	ATHENS COUNTY	36200500300000	Other	0.0701%
ATHENS COUNTY	ATHENS COUNTY	36100500500000	County	0.4584%
ATHENS TOWNSHIP	ATHENS COUNTY	36300500300000	Other	0.0026%
ATHENS TOWNSHIP	HARRISON COUNTY	36303400200000	Other	0.0003%
Attica village	SENECA COUNTY	36207400100000	Other	0.0008%
ATWATER TOWNSHIP	PORTAGE COUNTY	36306700100000	Other	0.0005%
AUBURN TOWNSHIP	CRAWFORD COUNTY	36301700100000	Other	0.0008%
AUBURN TOWNSHIP	GEAUGA COUNTY	36302800100000	Other	0.0068%
AUBURN TOWNSHIP	TUSCARAWAS COUNTY	36307900100000	Other	0.0000%
AUGLAIZE COUNTY	AUGLAIZE COUNTY	36100600600000	County	0.1649%
AUGLAIZE TOWNSHIP	ALLEN COUNTY	36300200300000	Other	0.0010%
AUGLAIZE TOWNSHIP	PAULDING COUNTY	36306300100000	Other	0.0001%
AUGUSTA TOWNSHIP	CARROLL COUNTY	36301000100000	Other	0.0005%
AURELIUS TOWNSHIP	WASHINGTON COUNTY	36308400200000	Other	0.0000%
Aurora city	PORTAGE COUNTY	36206700100000	Other	0.0295%
AUSTINBURG TOWNSHIP	ASHTABULA COUNTY	36300400300000	Other	0.0005%
AUSTINTOWN TOWNSHIP	MAHONING COUNTY	36305000100000	Other	0.0890%
Avon city	LORAIN COUNTY	36204700200000	Other	0.0730%
Avon Lake city	LORAIN COUNTY	36204700300000	Other	0.0663%
Bailey Lakes village	ASHLAND COUNTY	36200350100000	Other	0.0001%
BAINBRIDGE TOWNSHIP	GEAUGA COUNTY	36302800200000	Other	0.0406%
Bainbridge village	ROSS COUNTY	36207100200000	Other	0.0023%
Bairdstown village	WOOD COUNTY	36208700100000	Other	0.0001%
BALLVILLE TOWNSHIP	SANDUSKY COUNTY	36307200100000	Other	0.0022%
Baltic village	MULTIPLE COUNTIES	36207900100000	Other	0.0009%
Baltimore village	FAIRFIELD COUNTY	36202300200000	Other	0.0032%
Barberton city	SUMMIT COUNTY	36207700200000	Other	0.1164%
BARLOW TOWNSHIP	WASHINGTON COUNTY	36308400300000	Other	0.0003%
Barnesville village	BELMONT COUNTY	36200700100000	Other	0.0107%
Barnhill village	TUSCARAWAS COUNTY	36207900200000	Other	0.0007%
BARTLOW TOWNSHIP	HENRY COUNTY	36303500100000	Other	0.0001%
BATAVIA TOWNSHIP	CLERMONT COUNTY	36301300100000	Other	0.0001%
Batavia village	CLERMONT COUNTY	36201300200000	Other	0.0048%
Batesville village	NOBLE COUNTY	36206100100000	Other	0.0001%
BATH TOWNSHIP	ALLEN COUNTY	36300200400000	Other	0.0089%
BATH TOWNSHIP	GREENE COUNTY	36302900100000	Other	0.0002%
BATH TOWNSHIP	SUMMIT COUNTY	36307700100000	Other	0.0490%
BAUGHMAN TOWNSHIP	WAYNE COUNTY	36308500100000	Other	0.0001%
BAY TOWNSHIP	OTTAWA COUNTY	36306200200000	Other	0.0001%
Bay View village	ERIE COUNTY	36202200100000	Other	0.0013%

Attachment: Ex A - OneOhio Memorandum of Understanding with Exhibits A B C D for Region 18 Participation (2022-33 : OneOhio Region 18

OneOhio Exhibit B

Bay Village city	CUYAHOGA COUNTY	36201800100000	Other	0.0295%
BAZETTA TOWNSHIP	TRUMBULL COUNTY	36307800100000	Other	0.0331%
Beach City village	STARK COUNTY	36207600200000	Other	0.0007%
Beachwood city	CUYAHOGA COUNTY	36201800200000	Other	0.0573%
Beallsville village	MONROE COUNTY	36205600200000	Other	0.0002%
BEARFIELD TOWNSHIP	PERRY COUNTY	36306400100000	Other	0.0005%
BEAVER TOWNSHIP	MAHONING COUNTY	36305000200000	Other	0.0148%
BEAVER TOWNSHIP	PIKE COUNTY	36306600100000	Other	0.0003%
Beaver village	PIKE COUNTY	36206600100000	Other	0.0002%
Beavercreek city	GREENE COUNTY	36202960100000	Other	0.0844%
BEAVERCREEK TOWNSHIP	GREENE COUNTY	36302900200000	Other	0.1349%
Beaverdam village	ALLEN COUNTY	36200200100000	Other	0.0001%
Bedford city	CUYAHOGA COUNTY	36201800300000	Other	0.0430%
Bedford Heights city	CUYAHOGA COUNTY	36201800400000	Other	0.0387%
BEDFORD TOWNSHIP	COSHOCTON COUNTY	36301600200000	Other	0.0000%
Bellaire village	BELMONT COUNTY	36200700200000	Other	0.0010%
Bellbrook city	GREENE COUNTY	36202900100000	Other	0.0238%
Belle Center village	LOGAN COUNTY	36204600100000	Other	0.0005%
Belle Valley village	NOBLE COUNTY	36206100200000	Other	0.0001%
Bellefontaine city	LOGAN COUNTY	36204600200000	Other	0.0729%
Bellevue city	MULTIPLE COUNTIES	36203900100000	Other	0.0300%
Bellville village	RICHLAND COUNTY	36207000100000	Other	0.0011%
BELMONT COUNTY	BELMONT COUNTY	36100700700000	County	0.4905%
Belmont village	BELMONT COUNTY	36200700300000	Other	0.0011%
Belmore village	PUTNAM COUNTY	36206900100000	Other	0.0002%
Beloit village	MAHONING COUNTY	36205000100000	Other	0.0038%
Belpre city	WASHINGTON COUNTY	36208400100000	Other	0.0099%
BELPRE TOWNSHIP	WASHINGTON COUNTY	36308400400000	Other	0.0009%
BENNINGTON TOWNSHIP	LICKING COUNTY	36304500100000	Other	0.0006%
BENNINGTON TOWNSHIP	MORROW COUNTY	36305900100000	Other	0.0001%
Bentleyville village	CUYAHOGA COUNTY	36201800500000	Other	0.0020%
Benton Ridge village	HANCOCK COUNTY	36203200300000	Other	0.0001%
BENTON TOWNSHIP	HOCKING COUNTY	36303700100000	Other	0.0001%
BENTON TOWNSHIP	OTTAWA COUNTY	36306200300000	Other	0.0008%
BENTON TOWNSHIP	PAULDING COUNTY	36306300200000	Other	0.0002%
BENTON TOWNSHIP	PIKE COUNTY	36306600200000	Other	0.0004%
Berea city	CUYAHOGA COUNTY	36201800600000	Other	0.0293%
Bergholz village	JEFFERSON COUNTY	36204100300000	Other	0.0002%
Berkey village	LUCAS COUNTY	36204800100000	Other	0.0004%
BERKSHIRE TOWNSHIP	DELAWARE COUNTY	36302100100000	Other	0.0001%
Berlin Heights village	ERIE COUNTY	36202200200000	Other	0.0009%
BERLIN TOWNSHIP	DELAWARE COUNTY	36302100200000	Other	0.0000%
BERLIN TOWNSHIP	ERIE COUNTY	36302200100000	Other	0.0001%
BERLIN TOWNSHIP	HOLMES COUNTY	36303800100000	Other	0.0001%
BERLIN TOWNSHIP	MAHONING COUNTY	36305000300000	Other	0.0015%
BERN TOWNSHIP	ATHENS COUNTY	36300500400000	Other	0.0001%
BERNE TOWNSHIP	FAIRFIELD COUNTY	36302300200000	Other	0.0002%
BETHEL TOWNSHIP	CLARK COUNTY	36301200100000	Other	0.0138%
BETHEL TOWNSHIP	MONROE COUNTY	36305600300000	Other	0.0000%
Bethel village	CLERMONT COUNTY	36201300300000	Other	0.0058%
Bethesda village	BELMONT COUNTY	36200700400000	Other	0.0007%
BETHLEHEM TOWNSHIP	COSHOCTON COUNTY	36301600300000	Other	0.0001%

Attachment: Ex A - OneOhio Memorandum of Understanding with Exhibits A B C D for Region 18 Participation (2022-33 : OneOhio Region 18

OneOhio Exhibit B

BETHLEHEM TOWNSHIP	STARK COUNTY	36307600100000	Other	0.0015%
Bettsville village	SENECA COUNTY	36207400200000	Other	0.0010%
Beverly village	WASHINGTON COUNTY	36208400200000	Other	0.0020%
Bexley city	FRANKLIN COUNTY	36202500100000	Other	0.0459%
BIG ISLAND TOWNSHIP	MARION COUNTY	36305100100000	Other	0.0006%
BLACK CREEK TOWNSHIP	MERCER COUNTY	36305400100000	Other	0.0002%
Blakeslee village	WILLIAMS COUNTY	36208600200000	Other	0.0001%
BLANCHARD TOWNSHIP	HANCOCK COUNTY	36303200400000	Other	0.0001%
BLANCHARD TOWNSHIP	PUTNAM COUNTY	36306900100000	Other	0.0006%
Blanchester village	MULTIPLE COUNTIES	36201400100000	Other	0.0115%
BLENDON TOWNSHIP	FRANKLIN COUNTY	36302500100000	Other	0.0283%
BLOOM TOWNSHIP	FAIRFIELD COUNTY	36302300300000	Other	0.0119%
BLOOM TOWNSHIP	MORGAN COUNTY	36305800100000	Other	0.0002%
BLOOM TOWNSHIP	SCIOTO COUNTY	36307300100000	Other	0.0001%
BLOOM TOWNSHIP	SENECA COUNTY	36307400300000	Other	0.0010%
Bloomdale village	WOOD COUNTY	36208700200000	Other	0.0006%
BLOOMFIELD TOWNSHIP	JACKSON COUNTY	36304000100000	Other	0.0013%
BLOOMFIELD TOWNSHIP	LOGAN COUNTY	36304600100000	Other	0.0000%
Bloomingburg village	FAYETTE COUNTY	36202400100000	Other	0.0002%
Bloomingdale village	JEFFERSON COUNTY	36204100400000	Other	0.0002%
BLOOMINGGROVE TOWNSHIP	RICHLAND COUNTY	36307000100000	Other	0.0002%
Bloomville village	SENECA COUNTY	36207400300000	Other	0.0004%
Blue Ash city	HAMILTON COUNTY	36203100400000	Other	0.0852%
BLUE CREEK TOWNSHIP	PAULDING COUNTY	36306300300000	Other	0.0001%
BLUE ROCK TOWNSHIP	MUSKINGUM COUNTY	36306000200000	Other	0.0001%
Bluffton village	MULTIPLE COUNTIES	36200200200000	Other	0.0053%
BOARDMAN TOWNSHIP	MAHONING COUNTY	36305000400000	Other	0.1409%
BOKESCREEK TOWNSHIP	LOGAN COUNTY	36304600200000	Other	0.0013%
Bolivar village	TUSCARAWAS COUNTY	36207900300000	Other	0.0004%
Boston Heights village	SUMMIT COUNTY	36207700300000	Other	0.0077%
BOSTON TOWNSHIP	SUMMIT COUNTY	36307700200000	Other	0.0004%
Botkins village	SHELBY COUNTY	36207500200000	Other	0.0020%
Bowerston village	HARRISON COUNTY	36203400100000	Other	0.0001%
Bowersville village	GREENE COUNTY	36202900200000	Other	0.0001%
Bowling Green city	WOOD COUNTY	36208700300000	Other	0.0753%
BOWLING GREEN TOWNSHIP	LICKING COUNTY	36304500200000	Other	0.0000%
BRACEVILLE TOWNSHIP	TRUMBULL COUNTY	36307800300000	Other	0.0038%
Bradford village	MULTIPLE COUNTIES	36205500100000	Other	0.0029%
Bradner village	WOOD COUNTY	36208700400000	Other	0.0009%
Brady Lake village	PORTAGE COUNTY	36206700200000	Other	0.0003%
BRADY TOWNSHIP	WILLIAMS COUNTY	36308600100000	Other	0.0005%
Bratenahl village	CUYAHOGA COUNTY	36201800700000	Other	0.0051%
BRATTON TOWNSHIP	ADAMS COUNTY	36300100100000	Other	0.0001%
Brecksville city	CUYAHOGA COUNTY	36201800800000	Other	0.0241%
Bremen village	FAIRFIELD COUNTY	36202300300000	Other	0.0007%
Brewster village	STARK COUNTY	36207600300000	Other	0.0059%
Brice village	FRANKLIN COUNTY	36202550100000	Other	0.0006%
Bridgeport village	BELMONT COUNTY	36200700500000	Other	0.0050%
BRIDGEWATER TOWNSHIP	WILLIAMS COUNTY	36308600200000	Other	0.0004%
BRIGHTON TOWNSHIP	LORAIN COUNTY	36304700300000	Other	0.0000%
BRIMFIELD TOWNSHIP	PORTAGE COUNTY	36306700300000	Other	0.0112%
BRISTOL TOWNSHIP	MORGAN COUNTY	36305800200000	Other	0.0001%

Attachment: Ex A - OneOhio Memorandum of Understanding with Exhibits A B C D for Region 18 Participation (2022-33 : OneOhio Region 18

OneOhio Exhibit B

BRISTOL TOWNSHIP	TRUMBULL COUNTY	36307800400000	Other	0.0253%
Broadview Heights city	CUYAHOGA COUNTY	36201800900000	Other	0.0227%
BRONSON TOWNSHIP	HURON COUNTY	36303900100000	Other	0.0009%
Brook Park city	CUYAHOGA COUNTY	36201801200000	Other	0.0390%
BROOKFIELD TOWNSHIP	NOBLE COUNTY	36306100200000	Other	0.0001%
BROOKFIELD TOWNSHIP	TRUMBULL COUNTY	36307800500000	Other	0.0346%
Brooklyn city	CUYAHOGA COUNTY	36201801000000	Other	0.0212%
Brooklyn Heights village	CUYAHOGA COUNTY	36201801100000	Other	0.0101%
Brookside village	BELMONT COUNTY	36200700600000	Other	0.0001%
Brookville city	MONTGOMERY COUNTY	36205700100000	Other	0.0217%
Broughton village	PAULDING COUNTY	36206300200000	Other	0.0000%
BROWN COUNTY	BROWN COUNTY	36100800800000	County	0.4653%
BROWN TOWNSHIP	CARROLL COUNTY	36301000200000	Other	0.0009%
BROWN TOWNSHIP	DARKE COUNTY	36301900300000	Other	0.0008%
BROWN TOWNSHIP	DELAWARE COUNTY	36302100300000	Other	0.0000%
BROWN TOWNSHIP	FRANKLIN COUNTY	36302500200000	Other	0.0004%
BROWN TOWNSHIP	KNOX COUNTY	36304200200000	Other	0.0039%
BROWN TOWNSHIP	MIAMI COUNTY	36305500200000	Other	0.0006%
BROWN TOWNSHIP	PAULDING COUNTY	36306300400000	Other	0.0001%
BROWN TOWNSHIP	VINTON COUNTY	36308200100000	Other	0.0000%
Brunswick city	MEDINA COUNTY	36205250100000	Other	0.1197%
BRUNSWICK HILLS TOWNSHIP	MEDINA COUNTY	36305200100000	Other	0.0201%
BRUSH CREEK TOWNSHIP	JEFFERSON COUNTY	36304100100000	Other	0.0001%
BRUSH CREEK TOWNSHIP	SCIOTO COUNTY	36307300200000	Other	0.0011%
BRUSHCREEK TOWNSHIP	HIGHLAND COUNTY	36303600100000	Other	0.0060%
Bryan city	WILLIAMS COUNTY	36208600300000	Other	0.0285%
Buchtel village	MULTIPLE COUNTIES	36200500400000	Other	0.0002%
Buckeye Lake village	MULTIPLE COUNTIES	36204560100000	Other	0.0041%
Buckland village	AUGLAIZE COUNTY	36200600100000	Other	0.0001%
BUCKS TOWNSHIP	TUSCARAWAS COUNTY	36307900200000	Other	0.0003%
Bucyrus city	CRAWFORD COUNTY	36201700100000	Other	0.0467%
BUCYRUS TOWNSHIP	CRAWFORD COUNTY	36301700200000	Other	0.0002%
BUFFALO TOWNSHIP	NOBLE COUNTY	36306100300000	Other	0.0001%
Burbank village	WAYNE COUNTY	36208500200000	Other	0.0002%
Burgoon village	SANDUSKY COUNTY	36207200100000	Other	0.0002%
Burkettsville village	MULTIPLE COUNTIES	36205400100000	Other	0.0000%
BURLINGTON TOWNSHIP	LICKING COUNTY	36304500300000	Other	0.0013%
BURTON TOWNSHIP	GEAUGA COUNTY	36302800300000	Other	0.0023%
Burton village	GEAUGA COUNTY	36202800200000	Other	0.0036%
BUTLER COUNTY	BUTLER COUNTY	36100900900000	County	2.6887%
BUTLER TOWNSHIP	COLUMBIANA COUNTY	36301500100000	Other	0.0018%
BUTLER TOWNSHIP	DARKE COUNTY	36301900400000	Other	0.0007%
BUTLER TOWNSHIP	MERCER COUNTY	36305400200000	Other	0.0021%
BUTLER TOWNSHIP	MONTGOMERY COUNTY	36305700100000	Other	0.0308%
BUTLER TOWNSHIP	RICHLAND COUNTY	36307000200000	Other	0.0004%
Butler village	RICHLAND COUNTY	36207000200000	Other	0.0005%
Butlerville village	WARREN COUNTY	36208300100000	Other	0.0002%
Byesville village	GUERNSEY COUNTY	36203000100000	Other	0.0018%
BYRD TOWNSHIP	BROWN COUNTY	36300800100000	Other	0.0018%
CADIZ TOWNSHIP	HARRISON COUNTY	36303400300000	Other	0.0013%
Cadiz village	HARRISON COUNTY	36203400200000	Other	0.0042%
CAESARSCREEK TOWNSHIP	GREENE COUNTY	36302900300000	Other	0.0005%

Attachment: Ex A - OneOhio Memorandum of Understanding with Exhibits A B C D for Region 18 Participation (2022-33 : OneOhio Region 18

OneOhio Exhibit B

Cairo village	ALLEN COUNTY	36200200300000	Other	0.0000%
Caldwell village	NOBLE COUNTY	36206100300000	Other	0.0018%
Caledonia village	MARION COUNTY	36205100100000	Other	0.0007%
Cambridge city	GUERNSEY COUNTY	36203000200000	Other	0.0668%
CAMBRIDGE TOWNSHIP	GUERNSEY COUNTY	36303000200000	Other	0.0001%
CAMDEN TOWNSHIP	LORAIN COUNTY	36304700500000	Other	0.0003%
Camden village	PREBLE COUNTY	36206800100000	Other	0.0031%
CAMP CREEK TOWNSHIP	PIKE COUNTY	36306600300000	Other	0.0002%
Campbell city	MAHONING COUNTY	36205000200000	Other	0.0207%
CANAAN TOWNSHIP	MORROW COUNTY	36305900200000	Other	0.0001%
CANAAN TOWNSHIP	WAYNE COUNTY	36308500200000	Other	0.0002%
Canal Fulton city	STARK COUNTY	36207600400000	Other	0.0143%
Canal Winchester city	MULTIPLE COUNTIES	36202500200000	Other	0.0017%
Canfield city	MAHONING COUNTY	36205000300000	Other	0.0340%
CANFIELD TOWNSHIP	MAHONING COUNTY	36305000500000	Other	0.0024%
Canton city	STARK COUNTY	36207600500000	Other	0.4906%
CANTON TOWNSHIP	STARK COUNTY	36307600200000	Other	0.0238%
Cardington village	MORROW COUNTY	36205900100000	Other	0.0026%
Carey village	WYANDOT COUNTY	36208800100000	Other	0.0048%
CARLISLE TOWNSHIP	LORAIN COUNTY	36304700600000	Other	0.0046%
Carlisle village	MULTIPLE COUNTIES	36208350100000	Other	0.0082%
CARROLL COUNTY	CARROLL COUNTY	36101001000000	County	0.1275%
CARROLL TOWNSHIP	OTTAWA COUNTY	36306200400000	Other	0.0031%
Carroll village	FAIRFIELD COUNTY	36202300400000	Other	0.0009%
Carrollton village	CARROLL COUNTY	36201000100000	Other	0.0061%
CARRYALL TOWNSHIP	PAULDING COUNTY	36306300500000	Other	0.0001%
CARTHAGE TOWNSHIP	ATHENS COUNTY	36300500600000	Other	0.0002%
CASS TOWNSHIP	MUSKINGUM COUNTY	36306000400000	Other	0.0002%
CASS TOWNSHIP	RICHLAND COUNTY	36307000300000	Other	0.0008%
Casstown village	MIAMI COUNTY	36205500200000	Other	0.0005%
Castalia village	ERIE COUNTY	36202200300000	Other	0.0011%
Castine village	DARKE COUNTY	36201900300000	Other	0.0005%
CATAWBA ISLAND TOWNSHIP	OTTAWA COUNTY	36306200500000	Other	0.0060%
Catawba village	CLARK COUNTY	36201200100000	Other	0.0002%
Cecil village	PAULDING COUNTY	36206300300000	Other	0.0000%
CEDARVILLE TOWNSHIP	GREENE COUNTY	36302900400000	Other	0.0037%
Cedarville village	GREENE COUNTY	36202900300000	Other	0.0036%
Celina city	MERCER COUNTY	36205400200000	Other	0.0166%
CENTER TOWNSHIP	CARROLL COUNTY	36301000300000	Other	0.0002%
CENTER TOWNSHIP	COLUMBIANA COUNTY	36301500200000	Other	0.0003%
CENTER TOWNSHIP	GUERNSEY COUNTY	36303000300000	Other	0.0002%
CENTER TOWNSHIP	MERCER COUNTY	36305400300000	Other	0.0004%
CENTER TOWNSHIP	MONROE COUNTY	36305600400000	Other	0.0005%
CENTER TOWNSHIP	MORGAN COUNTY	36305800300000	Other	0.0001%
CENTER TOWNSHIP	NOBLE COUNTY	36306100400000	Other	0.0002%
CENTER TOWNSHIP	WILLIAMS COUNTY	36308600300000	Other	0.0005%
CENTER TOWNSHIP	WOOD COUNTY	36308700200000	Other	0.0003%
Centerburg village	KNOX COUNTY	36204200200000	Other	0.0041%
Centerville city	MULTIPLE COUNTIES	36205700200000	Other	0.0592%
Centerville village	GALLIA COUNTY	36202700100000	Other	0.0005%
CESSNA TOWNSHIP	HARDIN COUNTY	36303300300000	Other	0.0001%
CHAGRIN FALLS TOWNSHIP	CUYAHOGA COUNTY	36301800200000	Other	0.0000%

Attachment: Ex A - OneOhio Memorandum of Understanding with Exhibits A B C D for Region 18 Participation (2022-33 : OneOhio Region 18

OneOhio Exhibit B

Chagrin Falls village	CUYAHOGA COUNTY	36201801300000	Other	0.0125%
CHAMPAIGN COUNTY	CHAMPAIGN COUNTY	36101101100000	County	0.2269%
CHAMPION TOWNSHIP	TRUMBULL COUNTY	36307800600000	Other	0.0284%
Chardon city	GEAUGA COUNTY	36202800300000	Other	0.0479%
CHARDON TOWNSHIP	GEAUGA COUNTY	36302800400000	Other	0.0039%
CHARLESTOWN TOWNSHIP	PORTAGE COUNTY	36306700400000	Other	0.0000%
CHATFIELD TOWNSHIP	CRAWFORD COUNTY	36301700300000	Other	0.0008%
Chatfield village	CRAWFORD COUNTY	36201700200000	Other	0.0001%
CHATHAM TOWNSHIP	MEDINA COUNTY	36305200200000	Other	0.0004%
Chauncey village	ATHENS COUNTY	36200500500000	Other	0.0001%
Cherry Fork village	ADAMS COUNTY	36200100100000	Other	0.0004%
CHERRY VALLEY TOWNSHIP	ASHTABULA COUNTY	36300400400000	Other	0.0005%
Chesapeake village	LAWRENCE COUNTY	36204400200000	Other	0.0022%
CHESHIRE TOWNSHIP	GALLIA COUNTY	36302700200000	Other	0.0010%
Cheshire village	GALLIA COUNTY	36202700200000	Other	0.0002%
CHESTER TOWNSHIP	CLINTON COUNTY	36301400200000	Other	0.0019%
CHESTER TOWNSHIP	GEAUGA COUNTY	36302800500000	Other	0.0253%
CHESTER TOWNSHIP	MORROW COUNTY	36305900400000	Other	0.0005%
CHESTER TOWNSHIP	WAYNE COUNTY	36308500300000	Other	0.0004%
Chesterhill village	MORGAN COUNTY	36205800100000	Other	0.0001%
Chesterville village	MORROW COUNTY	36205900200000	Other	0.0001%
Cheviot city	HAMILTON COUNTY	36203100500000	Other	0.0177%
Chickasaw village	MERCER COUNTY	36205400300000	Other	0.0003%
Chillicothe city	ROSS COUNTY	36207100300000	Other	0.3117%
Chilo village	CLERMONT COUNTY	36201370100000	Other	0.0002%
Chippewa Lake village	MEDINA COUNTY	36205200100000	Other	0.0005%
CHIPPEWA TOWNSHIP	WAYNE COUNTY	36308500400000	Other	0.0026%
Christiansburg village	CHAMPAIGN COUNTY	36201100100000	Other	0.0003%
Cincinnati city	HAMILTON COUNTY	36203100600000	Other	1.9226%
Circleville city	PICKAWAY COUNTY	36206500200000	Other	0.3452%
CIRCLEVILLE TOWNSHIP	PICKAWAY COUNTY	36306500100000	Other	0.0006%
CLAIBOURNE TOWNSHIP	UNION COUNTY	36308000200000	Other	0.0000%
CLARIDON TOWNSHIP	GEAUGA COUNTY	36302800600000	Other	0.0026%
Clarington village	MONROE COUNTY	36205600300000	Other	0.0000%
CLARK COUNTY	CLARK COUNTY	36101201200000	County	1.2152%
CLARK TOWNSHIP	BROWN COUNTY	36300800200000	Other	0.0054%
CLARK TOWNSHIP	CLINTON COUNTY	36301400300000	Other	0.0011%
Clarksburg village	ROSS COUNTY	36207100400000	Other	0.0000%
CLARKSFIELD TOWNSHIP	HURON COUNTY	36303900200000	Other	0.0007%
Clarksville village	CLINTON COUNTY	36201400200000	Other	0.0004%
Clay Center village	OTTAWA COUNTY	36206200100000	Other	0.0001%
CLAY TOWNSHIP	AUGLAIZE COUNTY	36300600100000	Other	0.0004%
CLAY TOWNSHIP	HIGHLAND COUNTY	36303600200000	Other	0.0004%
CLAY TOWNSHIP	MONTGOMERY COUNTY	36305700200000	Other	0.0058%
CLAY TOWNSHIP	MUSKINGUM COUNTY	36306000500000	Other	0.0004%
CLAY TOWNSHIP	OTTAWA COUNTY	36306200600000	Other	0.0026%
CLAY TOWNSHIP	SCIOTO COUNTY	36307300300000	Other	0.0065%
CLAY TOWNSHIP	TUSCARAWAS COUNTY	36307900300000	Other	0.0000%
Clayton city	MONTGOMERY COUNTY	36205700300000	Other	0.0375%
CLAYTON TOWNSHIP	PERRY COUNTY	36306400200000	Other	0.0004%
CLEAR CREEK TOWNSHIP	WARREN COUNTY	36308300100000	Other	0.0874%
CLEARCREEK TOWNSHIP	FAIRFIELD COUNTY	36302300400000	Other	0.0011%

Attachment: Ex A - OneOhio Memorandum of Understanding with Exhibits A B C D for Region 18 Participation (2022-33 : OneOhio Region 18

OneOhio Exhibit B

CLERMONT COUNTY	CLERMONT COUNTY	36101301300000	County	1.9148%
Cleveland city	CUYAHOGA COUNTY	36201801400000	Other	1.8006%
Cleveland Heights city	CUYAHOGA COUNTY	36201801500000	Other	0.0861%
Cleves village	HAMILTON COUNTY	36203100700000	Other	0.0032%
Clifton village	CLARK COUNTY	36202900400000	Other	0.0003%
CLINTON COUNTY	CLINTON COUNTY	36101401400000	County	0.4003%
CLINTON TOWNSHIP	FRANKLIN COUNTY	36302500300000	Other	0.0108%
CLINTON TOWNSHIP	FULTON COUNTY	36302600300000	Other	0.0006%
CLINTON TOWNSHIP	SENECA COUNTY	36307400400000	Other	0.0007%
CLINTON TOWNSHIP	SHELBY COUNTY	36307500100000	Other	0.0006%
CLINTON TOWNSHIP	VINTON COUNTY	36308200200000	Other	0.0003%
CLINTON TOWNSHIP	WAYNE COUNTY	36308500500000	Other	0.0002%
Clinton village	SUMMIT COUNTY	36207700400000	Other	0.0011%
Cloverdale village	PUTNAM COUNTY	36206900200000	Other	0.0002%
Clyde city	SANDUSKY COUNTY	36207200200000	Other	0.0220%
Coal Grove village	LAWRENCE COUNTY	36204400300000	Other	0.0050%
COAL TOWNSHIP	JACKSON COUNTY	36304000200000	Other	0.0005%
COAL TOWNSHIP	PERRY COUNTY	36306400300000	Other	0.0004%
Coalton village	JACKSON COUNTY	36204000100000	Other	0.0024%
COITSVILLE TOWNSHIP	MAHONING COUNTY	36305000600000	Other	0.0048%
Coldwater village	MERCER COUNTY	36205400400000	Other	0.0055%
COLERAIN TOWNSHIP	BELMONT COUNTY	36300700100000	Other	0.0006%
COLERAIN TOWNSHIP	HAMILTON COUNTY	36303100200000	Other	0.1398%
College Corner village	MULTIPLE COUNTIES	36206800200000	Other	0.0023%
COLLEGE TOWNSHIP	KNOX COUNTY	36304200600000	Other	0.0029%
COLUMBIA TOWNSHIP	HAMILTON COUNTY	36303100300000	Other	0.0091%
COLUMBIA TOWNSHIP	LORAIN COUNTY	36304700700000	Other	0.0045%
COLUMBIA TOWNSHIP	MEIGS COUNTY	36305300300000	Other	0.0001%
Columbiana city	MULTIPLE COUNTIES	36201500100000	Other	0.0212%
COLUMBIANA COUNTY	COLUMBIANA COUNTY	36101501500000	County	0.6832%
Columbus city	MULTIPLE COUNTIES	36202500300000	Other	4.0359%
Columbus Grove village	PUTNAM COUNTY	36206900300000	Other	0.0014%
Commercial Point village	PICKAWAY COUNTY	36206500300000	Other	0.0009%
CONCORD TOWNSHIP	DELAWARE COUNTY	36302100400000	Other	0.0132%
CONCORD TOWNSHIP	FAYETTE COUNTY	36302400100000	Other	0.0003%
CONCORD TOWNSHIP	HIGHLAND COUNTY	36303600300000	Other	0.0001%
CONCORD TOWNSHIP	LAKE COUNTY	36304300100000	Other	0.0329%
CONCORD TOWNSHIP	MIAMI COUNTY	36305500300000	Other	0.0048%
CONCORD TOWNSHIP	ROSS COUNTY	36307100300000	Other	0.0034%
Conesville village	COSHOCTON COUNTY	36201600100000	Other	0.0002%
CONGRESS TOWNSHIP	MORROW COUNTY	36305900500000	Other	0.0000%
CONGRESS TOWNSHIP	WAYNE COUNTY	36308500600000	Other	0.0000%
Congress village	WAYNE COUNTY	36208500300000	Other	0.0001%
Conneaut city	ASHTABULA COUNTY	36200400300000	Other	0.0501%
Continental village	PUTNAM COUNTY	36206900400000	Other	0.0014%
Convoy village	VAN WERT COUNTY	36208100100000	Other	0.0016%
Coolville village	ATHENS COUNTY	36200500600000	Other	0.0003%
COPLEY TOWNSHIP	SUMMIT COUNTY	36307700300000	Other	0.0645%
Corning village	PERRY COUNTY	36206400100000	Other	0.0011%
Cortland city	TRUMBULL COUNTY	36207800100000	Other	0.0350%
Corwin village	WARREN COUNTY	36208300200000	Other	0.0005%
Coshocton city	COSHOCTON COUNTY	36201600200000	Other	0.0177%

Attachment: Ex A - OneOhio Memorandum of Understanding with Exhibits A B C D for Region 18 Participation (2022-33 : OneOhio Region 18

OneOhio Exhibit B

COSHOCTON COUNTY	COSHOCTON COUNTY	36101601600000	County	0.1890%
COVENTRY TOWNSHIP	SUMMIT COUNTY	36307700400000	Other	0.0113%
Covington village	MIAMI COUNTY	36205500300000	Other	0.0077%
Craig Beach village	MAHONING COUNTY	36205000400000	Other	0.0004%
CRANBERRY TOWNSHIP	CRAWFORD COUNTY	36301700400000	Other	0.0002%
CRANE TOWNSHIP	PAULDING COUNTY	36306300600000	Other	0.0001%
CRANE TOWNSHIP	WYANDOT COUNTY	36308800200000	Other	0.0006%
CRAWFORD COUNTY	CRAWFORD COUNTY	36101701700000	County	0.2595%
CRAWFORD TOWNSHIP	COSHOCTON COUNTY	36301600500000	Other	0.0002%
CRAWFORD TOWNSHIP	WYANDOT COUNTY	36308800300000	Other	0.0001%
Crestline village	MULTIPLE COUNTIES	36201700300000	Other	0.0167%
Creston village	MULTIPLE COUNTIES	36208500400000	Other	0.0008%
Cridersville village	AUGLAIZE COUNTY	36200600200000	Other	0.0046%
Crooksville village	PERRY COUNTY	36206400200000	Other	0.0043%
CROSBY TOWNSHIP	HAMILTON COUNTY	36303100400000	Other	0.0045%
CROSS CREEK TOWNSHIP	JEFFERSON COUNTY	36304100200000	Other	0.0061%
Crown City village	GALLIA COUNTY	36202700300000	Other	0.0005%
Cumberland village	GUERNSEY COUNTY	36203000300000	Other	0.0007%
Custar village	WOOD COUNTY	36208700500000	Other	0.0000%
Cuyahoga Falls city	SUMMIT COUNTY	36207700500000	Other	0.1812%
Cuyahoga Heights village	CUYAHOGA COUNTY	36201801600000	Other	0.0194%
Cygnet village	WOOD COUNTY	36208700600000	Other	0.0003%
CYNTHIAN TOWNSHIP	SHELBY COUNTY	36307500200000	Other	0.0000%
DALLAS TOWNSHIP	CRAWFORD COUNTY	36301700500000	Other	0.0002%
Dalton village	WAYNE COUNTY	36208500500000	Other	0.0012%
DAMASCUS TOWNSHIP	HENRY COUNTY	36303500200000	Other	0.0008%
DANBURY TOWNSHIP	OTTAWA COUNTY	36306200700000	Other	0.0039%
Danville village	KNOX COUNTY	36204200300000	Other	0.0022%
DARBY TOWNSHIP	MADISON COUNTY	36304900200000	Other	0.0011%
DARBY TOWNSHIP	UNION COUNTY	36308000300000	Other	0.0004%
Darbyville village	PICKAWAY COUNTY	36206500400000	Other	0.0000%
DARKE COUNTY	DARKE COUNTY	36101901900000	County	0.2652%
Dayton city	MONTGOMERY COUNTY	36205700400000	Other	1.3353%
De Graff village	LOGAN COUNTY	36204600300000	Other	0.0013%
DECATUR TOWNSHIP	LAWRENCE COUNTY	36304400200000	Other	0.0001%
DECATUR TOWNSHIP	WASHINGTON COUNTY	36308400500000	Other	0.0001%
Deer Park city	HAMILTON COUNTY	36203100800000	Other	0.0107%
DEERCREEK TOWNSHIP	PICKAWAY COUNTY	36306500300000	Other	0.0004%
DEERFIELD TOWNSHIP	PORTAGE COUNTY	36306700500000	Other	0.0009%
DEERFIELD TOWNSHIP	ROSS COUNTY	36307100400000	Other	0.0015%
DEERFIELD TOWNSHIP	WARREN COUNTY	36308300200000	Other	0.1151%
Deersville village	HARRISON COUNTY	36203400300000	Other	0.0000%
Defiance city	DEFIANCE COUNTY	36202000100000	Other	0.0659%
DEFIANCE COUNTY	DEFIANCE COUNTY	36102002000000	County	0.1710%
DEFIANCE TOWNSHIP	DEFIANCE COUNTY	36302000200000	Other	0.0007%
Delaware city	DELAWARE COUNTY	36202100200000	Other	0.1151%
DELAWARE COUNTY	DELAWARE COUNTY	36102102100000	County	0.4816%
DELAWARE TOWNSHIP	DEFIANCE COUNTY	36302000300000	Other	0.0015%
DELAWARE TOWNSHIP	DELAWARE COUNTY	36302100500000	Other	0.0075%
DELAWARE TOWNSHIP	HANCOCK COUNTY	36303200600000	Other	0.0001%
DELHI TOWNSHIP	HAMILTON COUNTY	36303100500000	Other	0.0630%
Dellroy village	CARROLL COUNTY	36201000200000	Other	0.0003%

Attachment: Ex A - OneOhio Memorandum of Understanding with Exhibits A B C D for Region 18 Participation (2022-33 : OneOhio Region 18

OneOhio Exhibit B

Delphos city	MULTIPLE COUNTIES	36200200400000	Other	0.0171%
Delta village	FULTON COUNTY	36202600200000	Other	0.0085%
Dennison village	TUSCARAWAS COUNTY	36207900400000	Other	0.0063%
Deshler village	HENRY COUNTY	36203500100000	Other	0.0009%
Dexter City village	NOBLE COUNTY	36206100400000	Other	0.0001%
Dillonvale village	JEFFERSON COUNTY	36204100600000	Other	0.0012%
DINSMORE TOWNSHIP	SHELBY COUNTY	36307500300000	Other	0.0004%
DODSON TOWNSHIP	HIGHLAND COUNTY	36303600400000	Other	0.0106%
Donnelsville village	CLARK COUNTY	36201200200000	Other	0.0003%
DORSET TOWNSHIP	ASHTABULA COUNTY	36300400700000	Other	0.0001%
Dover city	TUSCARAWAS COUNTY	36207900500000	Other	0.0417%
DOVER TOWNSHIP	ATHENS COUNTY	36300500700000	Other	0.0005%
DOVER TOWNSHIP	TUSCARAWAS COUNTY	36307900400000	Other	0.0001%
DOVER TOWNSHIP	UNION COUNTY	36308000400000	Other	0.0005%
Doylestown village	WAYNE COUNTY	36208500600000	Other	0.0021%
Dresden village	MUSKINGUM COUNTY	36206000200000	Other	0.0028%
Dublin city	MULTIPLE COUNTIES	36202500500000	Other	0.0950%
DUBLIN TOWNSHIP	MERCER COUNTY	36305400400000	Other	0.0004%
DUCHOUQUET TOWNSHIP	AUGLAIZE COUNTY	36300600200000	Other	0.0011%
DUNHAM TOWNSHIP	WASHINGTON COUNTY	36308400600000	Other	0.0004%
Dunkirk village	HARDIN COUNTY	36203300300000	Other	0.0005%
Dupont village	PUTNAM COUNTY	36206900500000	Other	0.0007%
EAGLE TOWNSHIP	BROWN COUNTY	36300800300000	Other	0.0091%
EAGLE TOWNSHIP	VINTON COUNTY	36308200300000	Other	0.0002%
East Canton village	STARK COUNTY	36207600600000	Other	0.0025%
East Cleveland city	CUYAHOGA COUNTY	36201801700000	Other	0.0558%
East Liverpool city	COLUMBIANA COUNTY	36201500200000	Other	0.0369%
East Palestine village	COLUMBIANA COUNTY	36201500300000	Other	0.0166%
East Sparta village	STARK COUNTY	36207600700000	Other	0.0004%
EAST UNION TOWNSHIP	WAYNE COUNTY	36308500700000	Other	0.0004%
Eastlake city	LAKE COUNTY	36204300100000	Other	0.0701%
Eaton city	PREBLE COUNTY	36206800300000	Other	0.0616%
EATON TOWNSHIP	LORAIN COUNTY	36304700800000	Other	0.0004%
EDEN TOWNSHIP	LICKING COUNTY	36304500400000	Other	0.0004%
EDEN TOWNSHIP	SENECA COUNTY	36307400500000	Other	0.0001%
EDEN TOWNSHIP	WYANDOT COUNTY	36308800400000	Other	0.0001%
Edgerton village	WILLIAMS COUNTY	36208600400000	Other	0.0042%
EDINBURG TOWNSHIP	PORTAGE COUNTY	36306700600000	Other	0.0012%
Edison village	MORROW COUNTY	36205900300000	Other	0.0002%
Edon village	WILLIAMS COUNTY	36208600500000	Other	0.0014%
Eldorado village	PREBLE COUNTY	36206800400000	Other	0.0003%
Elgin village	VAN WERT COUNTY	36208100200000	Other	0.0001%
Elida village	ALLEN COUNTY	36200200500000	Other	0.0011%
ELIZABETH TOWNSHIP	LAWRENCE COUNTY	36304400300000	Other	0.0010%
ELIZABETH TOWNSHIP	MIAMI COUNTY	36305500400000	Other	0.0000%
ELK TOWNSHIP	NOBLE COUNTY	36306100500000	Other	0.0000%
ELK TOWNSHIP	VINTON COUNTY	36308200400000	Other	0.0003%
ELKRUN TOWNSHIP	COLUMBIANA COUNTY	36301500300000	Other	0.0004%
ELLSWORTH TOWNSHIP	MAHONING COUNTY	36305000700000	Other	0.0002%
Elmore village	MULTIPLE COUNTIES	36206200200000	Other	0.0017%
Elmwood Place village	HAMILTON COUNTY	36203100900000	Other	0.0045%
Elyria city	LORAIN COUNTY	36204700400000	Other	0.2638%

Attachment: Ex A - OneOhio Memorandum of Understanding with Exhibits A B C D for Region 18 Participation (2022-33 : OneOhio Region 18

OneOhio Exhibit B

ELYRIA TOWNSHIP	LORAIN COUNTY	36304700900000	Other	0.0008%
Empire village	JEFFERSON COUNTY	36204100700000	Other	0.0010%
Englewood city	MONTGOMERY COUNTY	36205700500000	Other	0.0628%
Enon village	CLARK COUNTY	36201200300000	Other	0.0038%
ERIE COUNTY	ERIE COUNTY	36102202200000	County	0.4532%
ERIE TOWNSHIP	OTTAWA COUNTY	36306200800000	Other	0.0006%
Euclid city	CUYAHOGA COUNTY	36201801800000	Other	0.0937%
Evendale village	HAMILTON COUNTY	36203101000000	Other	0.0340%
Fairborn city	GREENE COUNTY	36202900500000	Other	0.1544%
Fairfax village	HAMILTON COUNTY	36203101100000	Other	0.0079%
Fairfield city	MULTIPLE COUNTIES	36200900200000	Other	0.2894%
FAIRFIELD COUNTY	FAIRFIELD COUNTY	36102302300000	County	0.6245%
FAIRFIELD TOWNSHIP	BUTLER COUNTY	36300900100000	Other	0.0801%
FAIRFIELD TOWNSHIP	COLUMBIANA COUNTY	36301500400000	Other	0.0025%
FAIRFIELD TOWNSHIP	HURON COUNTY	36303900300000	Other	0.0007%
FAIRFIELD TOWNSHIP	TUSCARAWAS COUNTY	36307900500000	Other	0.0004%
FAIRFIELD TOWNSHIP	WASHINGTON COUNTY	36308400700000	Other	0.0001%
Fairlawn city	SUMMIT COUNTY	36207750200000	Other	0.0675%
Fairport Harbor village	LAKE COUNTY	36204300200000	Other	0.0091%
Fairview Park city	CUYAHOGA COUNTY	36201801900000	Other	0.0219%
Fairview village	BELMONT COUNTY	36203000400000	Other	0.0001%
FALLS TOWNSHIP	HOCKING COUNTY	36303700200000	Other	0.0003%
FALLS TOWNSHIP	MUSKINGUM COUNTY	36306000600000	Other	0.0022%
FARMER TOWNSHIP	DEFIANCE COUNTY	36302000400000	Other	0.0003%
Farmersville village	MONTGOMERY COUNTY	36205700600000	Other	0.0014%
FARMINGTON TOWNSHIP	TRUMBULL COUNTY	36307800700000	Other	0.0015%
FAYETTE COUNTY	FAYETTE COUNTY	36102402400000	County	0.2555%
FAYETTE TOWNSHIP	LAWRENCE COUNTY	36304400400000	Other	0.0013%
Fayette village	FULTON COUNTY	36202600300000	Other	0.0012%
Fayetteville village	BROWN COUNTY	36200800200000	Other	0.0029%
FEARING TOWNSHIP	WASHINGTON COUNTY	36308400800000	Other	0.0004%
Felicity village	CLERMONT COUNTY	36201300400000	Other	0.0031%
Findlay city	HANCOCK COUNTY	36203200400000	Other	0.1162%
FITCHVILLE TOWNSHIP	HURON COUNTY	36303900400000	Other	0.0003%
FLATROCK TOWNSHIP	HENRY COUNTY	36303500300000	Other	0.0002%
Fletcher village	MIAMI COUNTY	36205500400000	Other	0.0012%
FLORENCE TOWNSHIP	ERIE COUNTY	36302200200000	Other	0.0013%
FLORENCE TOWNSHIP	WILLIAMS COUNTY	36308600400000	Other	0.0003%
Florida village	HENRY COUNTY	36203500200000	Other	0.0016%
FLUSHING TOWNSHIP	BELMONT COUNTY	36300700200000	Other	0.0006%
Flushing village	BELMONT COUNTY	36200700700000	Other	0.0005%
Forest Park city	HAMILTON COUNTY	36203170100000	Other	0.0861%
Forest village	HARDIN COUNTY	36203300400000	Other	0.0023%
Fort Jennings village	PUTNAM COUNTY	36206900600000	Other	0.0004%
Fort Loramie village	SHELBY COUNTY	36207500300000	Other	0.0013%
Fort Recovery village	MERCER COUNTY	36205400500000	Other	0.0010%
Fostoria city	MULTIPLE COUNTIES	36207400400000	Other	0.0512%
FOWLER TOWNSHIP	TRUMBULL COUNTY	36307800800000	Other	0.0048%
Frankfort village	ROSS COUNTY	36207100500000	Other	0.0080%
Franklin city	WARREN COUNTY	36208300300000	Other	0.0535%
FRANKLIN COUNTY	FRANKLIN COUNTY	36102502500000	County	5.7883%
FRANKLIN TOWNSHIP	ADAMS COUNTY	36300100300000	Other	0.0010%

Attachment: Ex A - OneOhio Memorandum of Understanding with Exhibits A B C D for Region 18 Participation (2022-33 : OneOhio Region 18

OneOhio Exhibit B

FRANKLIN TOWNSHIP	BROWN COUNTY	36300800400000	Other	0.0024%
FRANKLIN TOWNSHIP	CLERMONT COUNTY	36301300200000	Other	0.0034%
FRANKLIN TOWNSHIP	COLUMBIANA COUNTY	36301500500000	Other	0.0006%
FRANKLIN TOWNSHIP	COSHOCTON COUNTY	36301600600000	Other	0.0002%
FRANKLIN TOWNSHIP	DARKE COUNTY	36301900500000	Other	0.0005%
FRANKLIN TOWNSHIP	FRANKLIN COUNTY	36302500400000	Other	0.0441%
FRANKLIN TOWNSHIP	FULTON COUNTY	36302600500000	Other	0.0001%
FRANKLIN TOWNSHIP	JACKSON COUNTY	36304000300000	Other	0.0003%
FRANKLIN TOWNSHIP	MERCER COUNTY	36305400500000	Other	0.0012%
FRANKLIN TOWNSHIP	PORTAGE COUNTY	36306700700000	Other	0.0002%
FRANKLIN TOWNSHIP	RICHLAND COUNTY	36307000400000	Other	0.0009%
FRANKLIN TOWNSHIP	SHELBY COUNTY	36307500400000	Other	0.0012%
FRANKLIN TOWNSHIP	TUSCARAWAS COUNTY	36307900600000	Other	0.0031%
FRANKLIN TOWNSHIP	WARREN COUNTY	36308300300000	Other	0.0035%
Frazeysburg village	MUSKINGUM COUNTY	36206000300000	Other	0.0003%
Fredericksburg village	WAYNE COUNTY	36208500700000	Other	0.0001%
Fredericktown village	KNOX COUNTY	36204200400000	Other	0.0056%
FREEDOM TOWNSHIP	PORTAGE COUNTY	36306700800000	Other	0.0004%
FREEDOM TOWNSHIP	WOOD COUNTY	36308700300000	Other	0.0012%
FREEPORT TOWNSHIP	HARRISON COUNTY	36303400500000	Other	0.0003%
Freeport village	HARRISON COUNTY	36203400400000	Other	0.0001%
Fremont city	SANDUSKY COUNTY	36207200300000	Other	0.0725%
FULTON COUNTY	FULTON COUNTY	36102602600000	County	0.1830%
Fulton village	MORROW COUNTY	36205900400000	Other	0.0001%
Fultonham village	MUSKINGUM COUNTY	36206000900000	Other	0.0000%
Gahanna city	FRANKLIN COUNTY	36202500600000	Other	0.0724%
Galena village	DELAWARE COUNTY	36202100300000	Other	0.0001%
Galion city	MULTIPLE COUNTIES	36201700400000	Other	0.0440%
GALLIA COUNTY	GALLIA COUNTY	36102702700000	County	0.3272%
Gallipolis village	GALLIA COUNTY	36202700400000	Other	0.0422%
Gambier village	KNOX COUNTY	36204200500000	Other	0.0019%
Gann village	KNOX COUNTY	36204200100000	Other	0.0000%
Garfield Heights city	CUYAHOGA COUNTY	36201802000000	Other	0.0512%
Garrettsville village	PORTAGE COUNTY	36206700300000	Other	0.0041%
GASPER TOWNSHIP	PREBLE COUNTY	36306800200000	Other	0.0060%
Gates Mills village	CUYAHOGA COUNTY	36201802100000	Other	0.0066%
GEAUGA COUNTY	GEAUGA COUNTY	36102802800000	County	0.4035%
Geneva city	ASHTABULA COUNTY	36200400400000	Other	0.0307%
GENEVA TOWNSHIP	ASHTABULA COUNTY	36300400800000	Other	0.0015%
Geneva-on-the-Lake village	ASHTABULA COUNTY	36200400500000	Other	0.0052%
GENOA TOWNSHIP	DELAWARE COUNTY	36302100600000	Other	0.0491%
Genoa village	OTTAWA COUNTY	36206200300000	Other	0.0024%
Georgetown village	BROWN COUNTY	36200800300000	Other	0.0263%
GERMAN TOWNSHIP	AUGLAIZE COUNTY	36300600300000	Other	0.0003%
GERMAN TOWNSHIP	CLARK COUNTY	36301200200000	Other	0.0121%
GERMAN TOWNSHIP	FULTON COUNTY	36302600700000	Other	0.0013%
GERMAN TOWNSHIP	HARRISON COUNTY	36303400600000	Other	0.0003%
GERMAN TOWNSHIP	MONTGOMERY COUNTY	36305700300000	Other	0.0069%
Germantown city	MONTGOMERY COUNTY	36205700700000	Other	0.0166%
Gettysburg village	DARKE COUNTY	36201900400000	Other	0.0017%
GIBSON TOWNSHIP	MERCER COUNTY	36305400600000	Other	0.0001%
Gibsonburg village	SANDUSKY COUNTY	36207200400000	Other	0.0034%

Attachment: Ex A - OneOhio Memorandum of Understanding with Exhibits A B C D for Region 18 Participation (2022-33 : OneOhio Region 18

OneOhio Exhibit B

Gilboa village	PUTNAM COUNTY	36206900700000	Other	0.0002%
GILEAD TOWNSHIP	MORROW COUNTY	36305900700000	Other	0.0003%
Girard city	TRUMBULL COUNTY	36207800200000	Other	0.0699%
Glandorf village	PUTNAM COUNTY	36206900800000	Other	0.0008%
Glendale village	HAMILTON COUNTY	36203101200000	Other	0.0090%
Glenford village	PERRY COUNTY	36206400300000	Other	0.0004%
Glenmont village	HOLMES COUNTY	36203800100000	Other	0.0001%
Glenwillow village	CUYAHOGA COUNTY	36201802200000	Other	0.0043%
Gloria Glens Park village	MEDINA COUNTY	36205200300000	Other	0.0002%
Glouster village	ATHENS COUNTY	36200500700000	Other	0.0026%
Gnadenhutten village	TUSCARAWAS COUNTY	36207900600000	Other	0.0021%
Golf Manor village	HAMILTON COUNTY	36203101300000	Other	0.0150%
GOOD HOPE TOWNSHIP	HOCKING COUNTY	36303700300000	Other	0.0001%
Gordon village	DARKE COUNTY	36201900500000	Other	0.0000%
GORHAM TOWNSHIP	FULTON COUNTY	36302600800000	Other	0.0004%
GOSHEN TOWNSHIP	AUGLAIZE COUNTY	36300600400000	Other	0.0000%
GOSHEN TOWNSHIP	BELMONT COUNTY	36300700300000	Other	0.0008%
GOSHEN TOWNSHIP	CHAMPAIGN COUNTY	36301100300000	Other	0.0009%
GOSHEN TOWNSHIP	CLERMONT COUNTY	36301300300000	Other	0.0551%
GOSHEN TOWNSHIP	HARDIN COUNTY	36303300500000	Other	0.0003%
GOSHEN TOWNSHIP	MAHONING COUNTY	36305000800000	Other	0.0098%
GOSHEN TOWNSHIP	TUSCARAWAS COUNTY	36307900700000	Other	0.0000%
GRAFTON TOWNSHIP	LORAIN COUNTY	36304701000000	Other	0.0023%
Grafton village	LORAIN COUNTY	36204700500000	Other	0.0067%
GRAND PRAIRIE TOWNSHIP	MARION COUNTY	36305100500000	Other	0.0007%
GRAND RAPIDS TOWNSHIP	WOOD COUNTY	36308700400000	Other	0.0003%
Grand Rapids village	WOOD COUNTY	36208700700000	Other	0.0005%
Grand River village	LAKE COUNTY	36204300300000	Other	0.0044%
GRAND TOWNSHIP	MARION COUNTY	36305100400000	Other	0.0000%
Grandview Heights city	FRANKLIN COUNTY	36202500700000	Other	0.0364%
GRANDVIEW TOWNSHIP	WASHINGTON COUNTY	36308400900000	Other	0.0006%
GRANGER TOWNSHIP	MEDINA COUNTY	36305200300000	Other	0.0028%
GRANVILLE TOWNSHIP	LICKING COUNTY	36304500800000	Other	0.0126%
GRANVILLE TOWNSHIP	MERCER COUNTY	36305400700000	Other	0.0016%
Granville village	LICKING COUNTY	36204500200000	Other	0.0104%
Gratiot village	LICKING COUNTY	36204500300000	Other	0.0002%
Gratis village	PREBLE COUNTY	36206800500000	Other	0.0064%
Graysville village	MONROE COUNTY	36205600400000	Other	0.0000%
GREEN CAMP TOWNSHIP	MARION COUNTY	36305100600000	Other	0.0012%
Green Camp village	MARION COUNTY	36205100200000	Other	0.0002%
Green city	SUMMIT COUNTY	36207740100000	Other	0.0848%
GREEN CREEK TOWNSHIP	SANDUSKY COUNTY	36307200200000	Other	0.0007%
Green Springs village	MULTIPLE COUNTIES	36207400500000	Other	0.0016%
GREEN TOWNSHIP	ADAMS COUNTY	36300100400000	Other	0.0000%
GREEN TOWNSHIP	BROWN COUNTY	36300800500000	Other	0.0035%
GREEN TOWNSHIP	CLARK COUNTY	36301200300000	Other	0.0007%
GREEN TOWNSHIP	CLINTON COUNTY	36301400400000	Other	0.0002%
GREEN TOWNSHIP	FAYETTE COUNTY	36302400200000	Other	0.0001%
GREEN TOWNSHIP	GALLIA COUNTY	36302700500000	Other	0.0009%
GREEN TOWNSHIP	HAMILTON COUNTY	36303100600000	Other	0.0954%
GREEN TOWNSHIP	HARRISON COUNTY	36303400700000	Other	0.0006%
GREEN TOWNSHIP	HOCKING COUNTY	36303700400000	Other	0.0033%

Attachment: Ex A - OneOhio Memorandum of Understanding with Exhibits A B C D for Region 18 Participation (2022-33 : OneOhio Region 18

OneOhio Exhibit B

GREEN TOWNSHIP	MAHONING COUNTY	36305000900000	Other	0.0034%
GREEN TOWNSHIP	MONROE COUNTY	36305600600000	Other	0.0000%
GREEN TOWNSHIP	ROSS COUNTY	36307100600000	Other	0.0105%
GREEN TOWNSHIP	SCIOTO COUNTY	36307300400000	Other	0.0218%
GREEN TOWNSHIP	SHELBY COUNTY	36307500500000	Other	0.0001%
GREENE COUNTY	GREENE COUNTY	36102902900000	County	0.9064%
GREENE TOWNSHIP	TRUMBULL COUNTY	36307800900000	Other	0.0000%
GREENFIELD TOWNSHIP	FAIRFIELD COUNTY	36302300500000	Other	0.0085%
GREENFIELD TOWNSHIP	HURON COUNTY	36303900500000	Other	0.0011%
Greenfield village	MULTIPLE COUNTIES	36203600100000	Other	0.0149%
Greenhills village	HAMILTON COUNTY	36203101400000	Other	0.0082%
GREENSBURG TOWNSHIP	PUTNAM COUNTY	36306900200000	Other	0.0001%
Greenville city	DARKE COUNTY	36201900600000	Other	0.0551%
GREENVILLE TOWNSHIP	DARKE COUNTY	36301900600000	Other	0.0141%
Greenwich village	HURON COUNTY	36203900200000	Other	0.0018%
GROTON TOWNSHIP	ERIE COUNTY	36302200300000	Other	0.0006%
Grove City city	FRANKLIN COUNTY	36202500800000	Other	0.0733%
Groveport city	FRANKLIN COUNTY	36202500900000	Other	0.0126%
Grover Hill village	PAULDING COUNTY	36206300400000	Other	0.0002%
GUERNSEY COUNTY	GUERNSEY COUNTY	36103003000000	County	0.2910%
GUILFORD TOWNSHIP	MEDINA COUNTY	36305200400000	Other	0.0061%
GUSTAVUS TOWNSHIP	TRUMBULL COUNTY	36307801000000	Other	0.0001%
GUYAN TOWNSHIP	GALLIA COUNTY	36302700700000	Other	0.0004%
HAMBDEN TOWNSHIP	GEAUGA COUNTY	36302800700000	Other	0.0039%
Hamden village	VINTON COUNTY	36208200100000	Other	0.0009%
HAMER TOWNSHIP	HIGHLAND COUNTY	36303600600000	Other	0.0000%
Hamersville village	BROWN COUNTY	36200800400000	Other	0.0007%
Hamilton city	BUTLER COUNTY	36200900100000	Other	0.6764%
HAMILTON COUNTY	HAMILTON COUNTY	36103103100000	County	5.8562%
HAMILTON TOWNSHIP	FRANKLIN COUNTY	36302500500000	Other	0.0256%
HAMILTON TOWNSHIP	JACKSON COUNTY	36304000400000	Other	0.0005%
HAMILTON TOWNSHIP	LAWRENCE COUNTY	36304400500000	Other	0.0010%
HAMILTON TOWNSHIP	WARREN COUNTY	36308300400000	Other	0.0451%
Hamler village	HENRY COUNTY	36203500300000	Other	0.0004%
HANCOCK COUNTY	HANCOCK COUNTY	36103203200000	County	0.2856%
Hanging Rock village	LAWRENCE COUNTY	36204400400000	Other	0.0020%
HANOVER TOWNSHIP	BUTLER COUNTY	36300900200000	Other	0.0098%
HANOVER TOWNSHIP	COLUMBIANA COUNTY	36301500600000	Other	0.0013%
HANOVER TOWNSHIP	LICKING COUNTY	36304500900000	Other	0.0043%
Hanover village	LICKING COUNTY	36204500400000	Other	0.0008%
Hanoverton village	COLUMBIANA COUNTY	36201500400000	Other	0.0010%
Harbor View village	LUCAS COUNTY	36204800200000	Other	0.0002%
HARDIN COUNTY	HARDIN COUNTY	36103303300000	County	0.2236%
HARDING TOWNSHIP	LUCAS COUNTY	36304800200000	Other	0.0000%
HARDY TOWNSHIP	HOLMES COUNTY	36303800300000	Other	0.0014%
HARLAN TOWNSHIP	WARREN COUNTY	36308300500000	Other	0.0030%
HARLEM TOWNSHIP	DELAWARE COUNTY	36302100700000	Other	0.0049%
HARMONY TOWNSHIP	CLARK COUNTY	36301200400000	Other	0.0019%
HARMONY TOWNSHIP	MORROW COUNTY	36305900800000	Other	0.0001%
HARPERSFIELD TOWNSHIP	ASHTABULA COUNTY	36300400900000	Other	0.0005%
Harpster village	WYANDOT COUNTY	36208800200000	Other	0.0001%
HARRIS TOWNSHIP	OTTAWA COUNTY	36306200900000	Other	0.0004%

Attachment: Ex A - OneOhio Memorandum of Understanding with Exhibits A B C D for Region 18 Participation (2022-33 : OneOhio Region 18

OneOhio Exhibit B

Harrisburg village	MULTIPLE COUNTIES	36202501100000	Other	0.0003%
Harrison city	HAMILTON COUNTY	36203101500000	Other	0.0561%
HARRISON COUNTY	HARRISON COUNTY	36103403400000	County	0.0771%
HARRISON TOWNSHIP	CHAMPAIGN COUNTY	36301100400000	Other	0.0001%
HARRISON TOWNSHIP	GALLIA COUNTY	36302700800000	Other	0.0003%
HARRISON TOWNSHIP	HAMILTON COUNTY	36303100700000	Other	0.0023%
HARRISON TOWNSHIP	HENRY COUNTY	36303500500000	Other	0.0000%
HARRISON TOWNSHIP	KNOX COUNTY	36304200700000	Other	0.0000%
HARRISON TOWNSHIP	LICKING COUNTY	36304501000000	Other	0.0003%
HARRISON TOWNSHIP	LOGAN COUNTY	36304600300000	Other	0.0000%
HARRISON TOWNSHIP	MONTGOMERY COUNTY	36305700400000	Other	0.0329%
HARRISON TOWNSHIP	MUSKINGUM COUNTY	36306000700000	Other	0.0004%
HARRISON TOWNSHIP	PAULDING COUNTY	36306300800000	Other	0.0001%
HARRISON TOWNSHIP	PERRY COUNTY	36306400400000	Other	0.0021%
HARRISON TOWNSHIP	PICKAWAY COUNTY	36306500400000	Other	0.0068%
HARRISON TOWNSHIP	PREBLE COUNTY	36306800400000	Other	0.0016%
HARRISON TOWNSHIP	SCIOTO COUNTY	36307300500000	Other	0.0072%
HARRISON TOWNSHIP	VAN WERT COUNTY	36308100100000	Other	0.0002%
HARRISON TOWNSHIP	VINTON COUNTY	36308200500000	Other	0.0005%
HARRISVILLE TOWNSHIP	MEDINA COUNTY	36305200500000	Other	0.0067%
Harrisville village	HARRISON COUNTY	36203400500000	Other	0.0001%
Harrod village	ALLEN COUNTY	36200200600000	Other	0.0001%
HARTFORD TOWNSHIP	LICKING COUNTY	36304501100000	Other	0.0007%
HARTFORD TOWNSHIP	TRUMBULL COUNTY	36307801100000	Other	0.0015%
Hartford village	LICKING COUNTY	36204500500000	Other	0.0003%
HARTLAND TOWNSHIP	HURON COUNTY	36303900700000	Other	0.0001%
HARTSGROVE TOWNSHIP	ASHTABULA COUNTY	36300401000000	Other	0.0006%
Hartville village	STARK COUNTY	36207600800000	Other	0.0099%
Harveysburg village	WARREN COUNTY	36208300400000	Other	0.0012%
Haskins village	WOOD COUNTY	36208700800000	Other	0.0009%
Haviland village	PAULDING COUNTY	36206300500000	Other	0.0001%
Hayesville village	ASHLAND COUNTY	36200300200000	Other	0.0001%
Heath city	LICKING COUNTY	36204500600000	Other	0.0430%
Hebron village	LICKING COUNTY	36204500700000	Other	0.0150%
Helena village	SANDUSKY COUNTY	36207200500000	Other	0.0001%
Hemlock village	PERRY COUNTY	36206400400000	Other	0.0004%
HENRIETTA TOWNSHIP	LORAIN COUNTY	36304701100000	Other	0.0005%
HENRY COUNTY	HENRY COUNTY	36103503500000	County	0.1090%
HICKSVILLE TOWNSHIP	DEFIANCE COUNTY	36302000500000	Other	0.0002%
Hicksville village	DEFIANCE COUNTY	36202000200000	Other	0.0077%
Higginsport village	BROWN COUNTY	36200800500000	Other	0.0016%
HIGHLAND COUNTY	HIGHLAND COUNTY	36103603600000	County	0.3883%
Highland Heights city	CUYAHOGA COUNTY	36201802300000	Other	0.0225%
Highland Hills village	CUYAHOGA COUNTY	36201820100000	Other	0.0016%
HIGHLAND TOWNSHIP	DEFIANCE COUNTY	36302000600000	Other	0.0027%
HIGHLAND TOWNSHIP	MUSKINGUM COUNTY	36306000800000	Other	0.0002%
Highland village	HIGHLAND COUNTY	36203600200000	Other	0.0001%
Hilliard city	FRANKLIN COUNTY	36202501200000	Other	0.0500%
Hills and Dales village	STARK COUNTY	36207600900000	Other	0.0006%
Hillsboro city	HIGHLAND COUNTY	36203600300000	Other	0.0707%
HINCKLEY TOWNSHIP	MEDINA COUNTY	36305200600000	Other	0.0165%
HIRAM TOWNSHIP	PORTAGE COUNTY	36306700900000	Other	0.0008%

Attachment: Ex A - OneOhio Memorandum of Understanding with Exhibits A B C D for Region 18 Participation (2022-33 : OneOhio Region 18

OneOhio Exhibit B

Hiram village	PORTAGE COUNTY	36206700400000	Other	0.0033%
HOCKING COUNTY	HOCKING COUNTY	36103703700000	County	0.2560%
Holgate village	HENRY COUNTY	36203500400000	Other	0.0003%
Holiday City village	WILLIAMS COUNTY	36208630000000	Other	0.0001%
Holland village	LUCAS COUNTY	36204800300000	Other	0.0098%
Hollansburg village	DARKE COUNTY	36201900700000	Other	0.0004%
Holloway village	BELMONT COUNTY	36200700800000	Other	0.0003%
HOLMES COUNTY	HOLMES COUNTY	36103803800000	County	0.1337%
HOLMES TOWNSHIP	CRAWFORD COUNTY	36301700600000	Other	0.0003%
Holmesville village	HOLMES COUNTY	36203800200000	Other	0.0000%
HOMER TOWNSHIP	MEDINA COUNTY	36305200700000	Other	0.0011%
HOMER TOWNSHIP	MORGAN COUNTY	36305800500000	Other	0.0002%
Hopedale village	HARRISON COUNTY	36203400600000	Other	0.0003%
HOPEWELL TOWNSHIP	LICKING COUNTY	36304501200000	Other	0.0003%
HOPEWELL TOWNSHIP	MUSKINGUM COUNTY	36306000900000	Other	0.0007%
HOPEWELL TOWNSHIP	PERRY COUNTY	36306400500000	Other	0.0013%
HOPEWELL TOWNSHIP	SENECA COUNTY	36307400600000	Other	0.0001%
HOWARD TOWNSHIP	KNOX COUNTY	36304200900000	Other	0.0000%
HOWLAND TOWNSHIP	TRUMBULL COUNTY	36307801200000	Other	0.0503%
Hoytville village	WOOD COUNTY	36208700900000	Other	0.0002%
Hubbard city	TRUMBULL COUNTY	36207800300000	Other	0.0289%
HUBBARD TOWNSHIP	TRUMBULL COUNTY	36307801300000	Other	0.0153%
Huber Heights city	MULTIPLE COUNTIES	36205760100000	Other	0.1252%
Hudson city	SUMMIT COUNTY	36207700600000	Other	0.0660%
Hunting Valley village	MULTIPLE COUNTIES	36201802400000	Other	0.0077%
HUNTINGTON TOWNSHIP	BROWN COUNTY	36300800600000	Other	0.0072%
HUNTINGTON TOWNSHIP	ROSS COUNTY	36307100800000	Other	0.0066%
HUNTSBURG TOWNSHIP	GEAUGA COUNTY	36302800800000	Other	0.0007%
Huntsville village	LOGAN COUNTY	36204600400000	Other	0.0008%
Huron city	ERIE COUNTY	36202200400000	Other	0.0303%
HURON COUNTY	HURON COUNTY	36103903900000	County	0.3639%
HURON TOWNSHIP	ERIE COUNTY	36302200400000	Other	0.0008%
Independence city	CUYAHOGA COUNTY	36201802500000	Other	0.0312%
INDEPENDENCE TOWNSHIP	WASHINGTON COUNTY	36308401000000	Other	0.0001%
Irondale village	JEFFERSON COUNTY	36204100800000	Other	0.0002%
Ironton city	LAWRENCE COUNTY	36204400500000	Other	0.0889%
ISLAND CREEK TOWNSHIP	JEFFERSON COUNTY	36304100300000	Other	0.0027%
ISRAEL TOWNSHIP	PREBLE COUNTY	36306800500000	Other	0.0005%
Ithaca village	DARKE COUNTY	36201900800000	Other	0.0004%
Jackson Center village	SHELBY COUNTY	36207500400000	Other	0.0015%
Jackson city	JACKSON COUNTY	36204000200000	Other	0.0557%
JACKSON COUNTY	JACKSON COUNTY	36104004000000	County	0.4838%
JACKSON TOWNSHIP	ALLEN COUNTY	36300200500000	Other	0.0004%
JACKSON TOWNSHIP	ASHLAND COUNTY	36300300400000	Other	0.0000%
JACKSON TOWNSHIP	AUGLAIZE COUNTY	36300600500000	Other	0.0003%
JACKSON TOWNSHIP	BROWN COUNTY	36300800700000	Other	0.0005%
JACKSON TOWNSHIP	CLERMONT COUNTY	36301300400000	Other	0.0015%
JACKSON TOWNSHIP	COSHOCTON COUNTY	36301600700000	Other	0.0006%
JACKSON TOWNSHIP	CRAWFORD COUNTY	36301700700000	Other	0.0000%
JACKSON TOWNSHIP	FRANKLIN COUNTY	36302500600000	Other	0.0661%
JACKSON TOWNSHIP	GUERNSEY COUNTY	36303000400000	Other	0.0010%
JACKSON TOWNSHIP	HARDIN COUNTY	36303300700000	Other	0.0015%

Attachment: Ex A - OneOhio Memorandum of Understanding with Exhibits A B C D for Region 18 Participation (2022-33 : OneOhio Region 18

OneOhio Exhibit B

JACKSON TOWNSHIP	HIGHLAND COUNTY	36303600700000	Other	0.0000%
JACKSON TOWNSHIP	JACKSON COUNTY	36304000500000	Other	0.0001%
JACKSON TOWNSHIP	MAHONING COUNTY	36305001000000	Other	0.0059%
JACKSON TOWNSHIP	MONROE COUNTY	36305600700000	Other	0.0001%
JACKSON TOWNSHIP	MONTGOMERY COUNTY	36305700500000	Other	0.0086%
JACKSON TOWNSHIP	MUSKINGUM COUNTY	36306001000000	Other	0.0011%
JACKSON TOWNSHIP	NOBLE COUNTY	36306100700000	Other	0.0001%
JACKSON TOWNSHIP	PAULDING COUNTY	36306300900000	Other	0.0002%
JACKSON TOWNSHIP	PICKAWAY COUNTY	36306500500000	Other	0.0002%
JACKSON TOWNSHIP	PIKE COUNTY	36306600400000	Other	0.0004%
JACKSON TOWNSHIP	RICHLAND COUNTY	36307000500000	Other	0.0005%
JACKSON TOWNSHIP	SANDUSKY COUNTY	36307200300000	Other	0.0004%
JACKSON TOWNSHIP	SENECA COUNTY	36307400700000	Other	0.0004%
JACKSON TOWNSHIP	SHELBY COUNTY	36307500600000	Other	0.0014%
JACKSON TOWNSHIP	STARK COUNTY	36307600300000	Other	0.1372%
JACKSON TOWNSHIP	UNION COUNTY	36308000500000	Other	0.0001%
JACKSON TOWNSHIP	VINTON COUNTY	36308200600000	Other	0.0001%
JACKSON TOWNSHIP	WOOD COUNTY	36308700600000	Other	0.0001%
JACKSON TOWNSHIP	WYANDOT COUNTY	36308800500000	Other	0.0001%
Jacksonburg village	BUTLER COUNTY	36200900300000	Other	0.0003%
Jacksonville village	ATHENS COUNTY	36200500800000	Other	0.0008%
Jamestown village	GREENE COUNTY	36202900600000	Other	0.0035%
JEFFERSON COUNTY	JEFFERSON COUNTY	36104104100000	County	0.6622%
JEFFERSON TOWNSHIP	ADAMS COUNTY	36300100500000	Other	0.0008%
JEFFERSON TOWNSHIP	BROWN COUNTY	36300800800000	Other	0.0007%
JEFFERSON TOWNSHIP	CLINTON COUNTY	36301400500000	Other	0.0015%
JEFFERSON TOWNSHIP	COSHOCTON COUNTY	36301600800000	Other	0.0001%
JEFFERSON TOWNSHIP	CRAWFORD COUNTY	36301700800000	Other	0.0005%
JEFFERSON TOWNSHIP	FAYETTE COUNTY	36302400400000	Other	0.0006%
JEFFERSON TOWNSHIP	FRANKLIN COUNTY	36302500700000	Other	0.0262%
JEFFERSON TOWNSHIP	GREENE COUNTY	36302900500000	Other	0.0001%
JEFFERSON TOWNSHIP	GUERNSEY COUNTY	36303000500000	Other	0.0001%
JEFFERSON TOWNSHIP	JACKSON COUNTY	36304000600000	Other	0.0001%
JEFFERSON TOWNSHIP	KNOX COUNTY	36304201100000	Other	0.0006%
JEFFERSON TOWNSHIP	LOGAN COUNTY	36304600400000	Other	0.0002%
JEFFERSON TOWNSHIP	MADISON COUNTY	36304900500000	Other	0.0263%
JEFFERSON TOWNSHIP	MONTGOMERY COUNTY	36305700600000	Other	0.0133%
JEFFERSON TOWNSHIP	MUSKINGUM COUNTY	36306001100000	Other	0.0005%
JEFFERSON TOWNSHIP	NOBLE COUNTY	36306100800000	Other	0.0000%
JEFFERSON TOWNSHIP	PREBLE COUNTY	36306800700000	Other	0.0008%
JEFFERSON TOWNSHIP	RICHLAND COUNTY	36307000600000	Other	0.0018%
JEFFERSON TOWNSHIP	ROSS COUNTY	36307100900000	Other	0.0009%
JEFFERSON TOWNSHIP	SCIOTO COUNTY	36307300600000	Other	0.0036%
JEFFERSON TOWNSHIP	TUSCARAWAS COUNTY	36307900800000	Other	0.0008%
JEFFERSON TOWNSHIP	WILLIAMS COUNTY	36308600500000	Other	0.0002%
Jefferson village	ASHTABULA COUNTY	36200400600000	Other	0.0040%
Jeffersonville village	FAYETTE COUNTY	36202400200000	Other	0.0000%
Jenera village	HANCOCK COUNTY	36203200500000	Other	0.0001%
JENNINGS TOWNSHIP	PUTNAM COUNTY	36306900400000	Other	0.0003%
JEROME TOWNSHIP	UNION COUNTY	36308000600000	Other	0.0044%
Jeromesville village	ASHLAND COUNTY	36200300300000	Other	0.0003%
Jerry City village	WOOD COUNTY	36208701000000	Other	0.0003%

Attachment: Ex A - OneOhio Memorandum of Understanding with Exhibits A B C D for Region 18 Participation (2022-33 : OneOhio Region 18

OneOhio Exhibit B

JERSEY TOWNSHIP	LICKING COUNTY	36304501300000	Other	0.0018%
JERUSALEM TOWNSHIP	LUCAS COUNTY	36304800300000	Other	0.0022%
Jerusalem village	MONROE COUNTY	36205600500000	Other	0.0000%
Jewett village	HARRISON COUNTY	36203400700000	Other	0.0002%
JOHNSON TOWNSHIP	CHAMPAIGN COUNTY	36301100600000	Other	0.0002%
JOHNSTON TOWNSHIP	TRUMBULL COUNTY	36307801400000	Other	0.0002%
Johnstown village	LICKING COUNTY	36204500800000	Other	0.0092%
Junction City village	PERRY COUNTY	36206400500000	Other	0.0017%
Kalida village	PUTNAM COUNTY	36206900900000	Other	0.0023%
Kelleys Island village	ERIE COUNTY	36202200500000	Other	0.0029%
Kent city	PORTAGE COUNTY	36206700500000	Other	0.0513%
Kenton city	HARDIN COUNTY	36203300500000	Other	0.0307%
Kettering city	MULTIPLE COUNTIES	36205700800000	Other	0.3384%
Kettlersville village	SHELBY COUNTY	36207500500000	Other	0.0000%
KILLBUCK TOWNSHIP	HOLMES COUNTY	36303800400000	Other	0.0002%
Killbuck village	HOLMES COUNTY	36203800300000	Other	0.0011%
KINGSTON TOWNSHIP	DELAWARE COUNTY	36302100800000	Other	0.0000%
Kingston village	ROSS COUNTY	36207100600000	Other	0.0077%
KINGSVILLE TOWNSHIP	ASHTABULA COUNTY	36300401200000	Other	0.0011%
KINSMAN TOWNSHIP	TRUMBULL COUNTY	36307801500000	Other	0.0021%
Kipton village	LORAIN COUNTY	36204750100000	Other	0.0001%
Kirby village	WYANDOT COUNTY	36208800300000	Other	0.0000%
Kirkersville village	LICKING COUNTY	36204500900000	Other	0.0006%
KIRKWOOD TOWNSHIP	BELMONT COUNTY	36300700400000	Other	0.0000%
Kirtland city	LAKE COUNTY	36204380100000	Other	0.0224%
Kirtland Hills village	LAKE COUNTY	36204300400000	Other	0.0097%
KNOX COUNTY	KNOX COUNTY	36104204200000	County	0.3115%
KNOX TOWNSHIP	COLUMBIANA COUNTY	36301500700000	Other	0.0005%
KNOX TOWNSHIP	GUERNSEY COUNTY	36303000600000	Other	0.0002%
KNOX TOWNSHIP	JEFFERSON COUNTY	36304100400000	Other	0.0010%
KNOX TOWNSHIP	VINTON COUNTY	36308200700000	Other	0.0001%
LA GRANGE TOWNSHIP	LORAIN COUNTY	36304701300000	Other	0.0042%
La Rue village	MARION COUNTY	36205100300000	Other	0.0007%
LAFAYETTE TOWNSHIP	MEDINA COUNTY	36305200800000	Other	0.0074%
Lafayette village	ALLEN COUNTY	36200200700000	Other	0.0001%
LaGrange village	LORAIN COUNTY	36204700600000	Other	0.0054%
LAKE COUNTY	LAKE COUNTY	36104304300000	County	1.2794%
LAKE TOWNSHIP	STARK COUNTY	36307600400000	Other	0.0367%
LAKE TOWNSHIP	WOOD COUNTY	36308700700000	Other	0.0141%
Lakeline village	LAKE COUNTY	36204300500000	Other	0.0001%
Lakemore village	SUMMIT COUNTY	36207700700000	Other	0.0084%
Lakeview village	LOGAN COUNTY	36204600500000	Other	0.0008%
Lakewood city	CUYAHOGA COUNTY	36201802600000	Other	0.1008%
Lancaster city	FAIRFIELD COUNTY	36202300500000	Other	0.1565%
LATTY TOWNSHIP	PAULDING COUNTY	36306301000000	Other	0.0001%
Latty village	PAULDING COUNTY	36206300600000	Other	0.0000%
Laura village	MIAMI COUNTY	36205500500000	Other	0.0001%
LAUREL TOWNSHIP	HOCKING COUNTY	36303700500000	Other	0.0001%
Laurelville village	HOCKING COUNTY	36203700100000	Other	0.0007%
LAWRENCE COUNTY	LAWRENCE COUNTY	36104404400000	County	0.5322%
LAWRENCE TOWNSHIP	LAWRENCE COUNTY	36304400600000	Other	0.0093%
LAWRENCE TOWNSHIP	STARK COUNTY	36307600500000	Other	0.0141%

Attachment: Ex A - OneOhio Memorandum of Understanding with Exhibits A B C D for Region 18 Participation (2022-33 : OneOhio Region 18

OneOhio Exhibit B

LAWRENCE TOWNSHIP	TUSCARAWAS COUNTY	36307900900000	Other	0.0052%
LAWRENCE TOWNSHIP	WASHINGTON COUNTY	36308401100000	Other	0.0000%
Lebanon city	WARREN COUNTY	36208300500000	Other	0.0874%
LEBANON TOWNSHIP	MEIGS COUNTY	36305300400000	Other	0.0005%
LEE TOWNSHIP	ATHENS COUNTY	36300500800000	Other	0.0006%
LEE TOWNSHIP	CARROLL COUNTY	36301000700000	Other	0.0001%
LEE TOWNSHIP	MONROE COUNTY	36305600800000	Other	0.0001%
LEESBURG TOWNSHIP	UNION COUNTY	36308000700000	Other	0.0002%
Leesburg village	HIGHLAND COUNTY	36203600400000	Other	0.0055%
Leesville village	CARROLL COUNTY	36201000300000	Other	0.0000%
Leetonia village	COLUMBIANA COUNTY	36201500500000	Other	0.0075%
Leipsic village	PUTNAM COUNTY	36206901000000	Other	0.0031%
LEMON TOWNSHIP	BUTLER COUNTY	36300900300000	Other	0.0042%
LENOX TOWNSHIP	ASHTABULA COUNTY	36300401300000	Other	0.0003%
LEROY TOWNSHIP	LAKE COUNTY	36304300300000	Other	0.0054%
LETART TOWNSHIP	MEIGS COUNTY	36305300500000	Other	0.0005%
LEWIS TOWNSHIP	BROWN COUNTY	36300800900000	Other	0.0040%
Lewisburg village	PREBLE COUNTY	36206800600000	Other	0.0132%
Lewisville village	MONROE COUNTY	36205600600000	Other	0.0002%
LEXINGTON TOWNSHIP	STARK COUNTY	36307600600000	Other	0.0014%
Lexington village	RICHLAND COUNTY	36207000300000	Other	0.0093%
Liberty Center village	HENRY COUNTY	36203500500000	Other	0.0003%
LIBERTY TOWNSHIP	ADAMS COUNTY	36300100600000	Other	0.0006%
LIBERTY TOWNSHIP	BUTLER COUNTY	36300900400000	Other	0.1149%
LIBERTY TOWNSHIP	CLINTON COUNTY	36301400600000	Other	0.0016%
LIBERTY TOWNSHIP	CRAWFORD COUNTY	36301700900000	Other	0.0001%
LIBERTY TOWNSHIP	DARKE COUNTY	36301900900000	Other	0.0011%
LIBERTY TOWNSHIP	DELAWARE COUNTY	36302100900000	Other	0.0647%
LIBERTY TOWNSHIP	GUERNSEY COUNTY	36303000700000	Other	0.0002%
LIBERTY TOWNSHIP	HANCOCK COUNTY	36303200900000	Other	0.0014%
LIBERTY TOWNSHIP	HARDIN COUNTY	36303300800000	Other	0.0011%
LIBERTY TOWNSHIP	HENRY COUNTY	36303500600000	Other	0.0007%
LIBERTY TOWNSHIP	HIGHLAND COUNTY	36303600800000	Other	0.0016%
LIBERTY TOWNSHIP	JACKSON COUNTY	36304000700000	Other	0.0019%
LIBERTY TOWNSHIP	KNOX COUNTY	36304201200000	Other	0.0004%
LIBERTY TOWNSHIP	LICKING COUNTY	36304501400000	Other	0.0001%
LIBERTY TOWNSHIP	LOGAN COUNTY	36304600600000	Other	0.0004%
LIBERTY TOWNSHIP	MERCER COUNTY	36305401000000	Other	0.0003%
LIBERTY TOWNSHIP	PUTNAM COUNTY	36306900500000	Other	0.0002%
LIBERTY TOWNSHIP	SENECA COUNTY	36307400800000	Other	0.0003%
LIBERTY TOWNSHIP	TRUMBULL COUNTY	36307801600000	Other	0.0689%
LIBERTY TOWNSHIP	UNION COUNTY	36308000800000	Other	0.0018%
LIBERTY TOWNSHIP	WOOD COUNTY	36308700800000	Other	0.0002%
LICK TOWNSHIP	JACKSON COUNTY	36304000800000	Other	0.0001%
LICKING COUNTY	LICKING COUNTY	36104504500000	County	0.7119%
LICKING TOWNSHIP	LICKING COUNTY	36304501500000	Other	0.0032%
LICKING TOWNSHIP	MUSKINGUM COUNTY	36306001200000	Other	0.0013%
Lima city	ALLEN COUNTY	36200200800000	Other	0.1727%
Limaville village	STARK COUNTY	36207601000000	Other	0.0004%
Lincoln Heights village	HAMILTON COUNTY	36203101700000	Other	0.0083%
LINCOLN TOWNSHIP	MORROW COUNTY	36305900900000	Other	0.0002%
Lindsey village	SANDUSKY COUNTY	36207200600000	Other	0.0007%

Attachment: Ex A - OneOhio Memorandum of Understanding with Exhibits A B C D for Region 18 Participation (2022-33 : OneOhio Region 18

OneOhio Exhibit B

Linndale village	CUYAHOGA COUNTY	36201802700000	Other	0.0028%
Lisbon village	COLUMBIANA COUNTY	36201500600000	Other	0.0010%
LITCHFIELD TOWNSHIP	MEDINA COUNTY	36305200900000	Other	0.0020%
Lithopolis village	MULTIPLE COUNTIES	36202300600000	Other	0.0014%
LIVERPOOL TOWNSHIP	COLUMBIANA COUNTY	36301500800000	Other	0.0053%
LIVERPOOL TOWNSHIP	MEDINA COUNTY	36305201000000	Other	0.0054%
Lockbourne village	MULTIPLE COUNTIES	36202501300000	Other	0.0000%
Lockington village	SHELBY COUNTY	36207500600000	Other	0.0000%
Lockland village	HAMILTON COUNTY	36203101800000	Other	0.0146%
LODI TOWNSHIP	ATHENS COUNTY	36300500900000	Other	0.0004%
Lodi village	MEDINA COUNTY	36205200500000	Other	0.0069%
Logan city	HOCKING COUNTY	36203700200000	Other	0.0082%
LOGAN COUNTY	LOGAN COUNTY	36104604600000	County	0.2671%
LOGAN TOWNSHIP	AUGLAIZE COUNTY	36300600600000	Other	0.0002%
London city	MADISON COUNTY	36204900100000	Other	0.0432%
LONDONDERRY TOWNSHIP	GUERNSEY COUNTY	36303000800000	Other	0.0001%
Lorain city	LORAIN COUNTY	36204700700000	Other	0.2833%
LORAIN COUNTY	LORAIN COUNTY	36104704700000	County	1.3358%
Lordstown village	TRUMBULL COUNTY	36207890100000	Other	0.0208%
Lore City village	GUERNSEY COUNTY	36203000600000	Other	0.0002%
LOSTCREEK TOWNSHIP	MIAMI COUNTY	36305500500000	Other	0.0008%
LOUDON TOWNSHIP	CARROLL COUNTY	36301000800000	Other	0.0004%
LOUDON TOWNSHIP	SENECA COUNTY	36307400900000	Other	0.0001%
Loudonville village	MULTIPLE COUNTIES	36200300400000	Other	0.0064%
Louisville city	STARK COUNTY	36207601100000	Other	0.0170%
Loveland city	MULTIPLE COUNTIES	36203150100000	Other	0.0476%
Lowell village	WASHINGTON COUNTY	36208400300000	Other	0.0001%
Lowellville village	MAHONING COUNTY	36205000500000	Other	0.0040%
Lower Salem village	WASHINGTON COUNTY	36208400400000	Other	0.0000%
LUCAS COUNTY	LUCAS COUNTY	36104804800000	County	3.1972%
Lucas village	RICHLAND COUNTY	36207000400000	Other	0.0008%
Luckey village	WOOD COUNTY	36208701100000	Other	0.0006%
Ludlow Falls village	MIAMI COUNTY	36205500600000	Other	0.0003%
LUDLOW TOWNSHIP	WASHINGTON COUNTY	36308401300000	Other	0.0001%
LYKENS TOWNSHIP	CRAWFORD COUNTY	36301701000000	Other	0.0000%
Lynchburg village	MULTIPLE COUNTIES	36203600500000	Other	0.0029%
Lyndhurst city	CUYAHOGA COUNTY	36201802800000	Other	0.0339%
LYNN TOWNSHIP	HARDIN COUNTY	36303300900000	Other	0.0000%
Lyons village	FULTON COUNTY	36202600400000	Other	0.0001%
Macedonia city	SUMMIT COUNTY	36207770100000	Other	0.0527%
Macksburg village	WASHINGTON COUNTY	36208400500000	Other	0.0000%
MAD RIVER TOWNSHIP	CHAMPAIGN COUNTY	36301100700000	Other	0.0004%
MAD RIVER TOWNSHIP	CLARK COUNTY	36301200600000	Other	0.0133%
Madeira city	HAMILTON COUNTY	36203101900000	Other	0.0133%
MADISON COUNTY	MADISON COUNTY	36104904900000	County	0.2563%
MADISON TOWNSHIP	BUTLER COUNTY	36300900500000	Other	0.0065%
MADISON TOWNSHIP	CLARK COUNTY	36301200500000	Other	0.0028%
MADISON TOWNSHIP	COLUMBIANA COUNTY	36301500900000	Other	0.0002%
MADISON TOWNSHIP	FAYETTE COUNTY	36302400500000	Other	0.0004%
MADISON TOWNSHIP	FRANKLIN COUNTY	36302500800000	Other	0.0649%
MADISON TOWNSHIP	GUERNSEY COUNTY	36303000900000	Other	0.0001%
MADISON TOWNSHIP	HANCOCK COUNTY	36303201000000	Other	0.0002%

Attachment: Ex A - OneOhio Memorandum of Understanding with Exhibits A B C D for Region 18 Participation (2022-33 : OneOhio Region 18

OneOhio Exhibit B

MADISON TOWNSHIP	HIGHLAND COUNTY	36303600900000	Other	0.0000%
MADISON TOWNSHIP	LAKE COUNTY	36304300400000	Other	0.0186%
MADISON TOWNSHIP	LICKING COUNTY	36304501800000	Other	0.0016%
MADISON TOWNSHIP	MUSKINGUM COUNTY	36306001300000	Other	0.0000%
MADISON TOWNSHIP	PICKAWAY COUNTY	36306500600000	Other	0.0006%
MADISON TOWNSHIP	RICHLAND COUNTY	36307000700000	Other	0.0162%
MADISON TOWNSHIP	SANDUSKY COUNTY	36307200400000	Other	0.0010%
MADISON TOWNSHIP	SCIOTO COUNTY	36307300700000	Other	0.0090%
MADISON TOWNSHIP	WILLIAMS COUNTY	36308600600000	Other	0.0002%
Madison village	LAKE COUNTY	36204300600000	Other	0.0070%
Magnetic Springs village	UNION COUNTY	36208000100000	Other	0.0003%
Magnolia village	MULTIPLE COUNTIES	36207601200000	Other	0.0039%
MAHONING COUNTY	MAHONING COUNTY	36105005000000	County	1.6000%
Maineville village	WARREN COUNTY	36208300600000	Other	0.0020%
MALAGA TOWNSHIP	MONROE COUNTY	36305600900000	Other	0.0001%
Malinta village	HENRY COUNTY	36203500700000	Other	0.0001%
Malta village	MORGAN COUNTY	36205800300000	Other	0.0001%
Malvern village	CARROLL COUNTY	36201000400000	Other	0.0006%
MANCHESTER TOWNSHIP	ADAMS COUNTY	36300100700000	Other	0.0014%
Manchester village	ADAMS COUNTY	36200100200000	Other	0.0026%
Mansfield city	RICHLAND COUNTY	36207000500000	Other	0.2140%
MANTUA TOWNSHIP	PORTAGE COUNTY	36306701000000	Other	0.0001%
Mantua village	PORTAGE COUNTY	36206700600000	Other	0.0016%
Maple Heights city	CUYAHOGA COUNTY	36201802900000	Other	0.0395%
Marble Cliff village	FRANKLIN COUNTY	36202501400000	Other	0.0005%
Marblehead village	OTTAWA COUNTY	36206200400000	Other	0.0019%
Marengo village	MORROW COUNTY	36205900500000	Other	0.0003%
MARGARETTA TOWNSHIP	ERIE COUNTY	36302200500000	Other	0.0078%
Mariemont village	HAMILTON COUNTY	36203102000000	Other	0.0154%
Marietta city	WASHINGTON COUNTY	36208400600000	Other	0.0853%
MARIETTA TOWNSHIP	WASHINGTON COUNTY	36308401400000	Other	0.0002%
Marion city	MARION COUNTY	36205100400000	Other	0.2497%
MARION COUNTY	MARION COUNTY	36105105100000	County	0.3374%
MARION TOWNSHIP	ALLEN COUNTY	36300200600000	Other	0.0002%
MARION TOWNSHIP	CLINTON COUNTY	36301400700000	Other	0.0021%
MARION TOWNSHIP	FAYETTE COUNTY	36302400600000	Other	0.0008%
MARION TOWNSHIP	HARDIN COUNTY	36303301100000	Other	0.0006%
MARION TOWNSHIP	HENRY COUNTY	36303500700000	Other	0.0001%
MARION TOWNSHIP	HOCKING COUNTY	36303700600000	Other	0.0002%
MARION TOWNSHIP	MARION COUNTY	36305100700000	Other	0.0526%
MARION TOWNSHIP	MERCER COUNTY	36305401100000	Other	0.0015%
MARION TOWNSHIP	PIKE COUNTY	36306600500000	Other	0.0002%
MARK TOWNSHIP	DEFIANCE COUNTY	36302000700000	Other	0.0001%
MARLBORO TOWNSHIP	DELAWARE COUNTY	36302101000000	Other	0.0002%
MARLBORO TOWNSHIP	STARK COUNTY	36307600700000	Other	0.0048%
MARSEILLES TOWNSHIP	WYANDOT COUNTY	36308800600000	Other	0.0000%
Marseilles village	WYANDOT COUNTY	36208800400000	Other	0.0000%
MARSHALL TOWNSHIP	HIGHLAND COUNTY	36303601000000	Other	0.0006%
Marshallville village	WAYNE COUNTY	36208500800000	Other	0.0005%
Martins Ferry city	BELMONT COUNTY	36200700900000	Other	0.0347%
Martinsburg village	KNOX COUNTY	36204200600000	Other	0.0000%
Martinsville village	CLINTON COUNTY	36201400300000	Other	0.0006%

Attachment: Ex A - OneOhio Memorandum of Understanding with Exhibits A B C D for Region 18 Participation (2022-33 : OneOhio Region 18

OneOhio Exhibit B

MARY ANN TOWNSHIP	LICKING COUNTY	36304501900000	Other	0.0009%
Marysville city	UNION COUNTY	36208000200000	Other	0.0386%
Mason city	WARREN COUNTY	36208300700000	Other	0.1511%
MASON TOWNSHIP	LAWRENCE COUNTY	36304400700000	Other	0.0000%
MASSIE TOWNSHIP	WARREN COUNTY	36308300600000	Other	0.0001%
Massillon city	STARK COUNTY	36207601300000	Other	0.1195%
Matamoras village	WASHINGTON COUNTY	36208400700000	Other	0.0003%
Maumee city	LUCAS COUNTY	36204800400000	Other	0.0830%
Mayfield Heights city	CUYAHOGA COUNTY	36201803100000	Other	0.0460%
Mayfield village	CUYAHOGA COUNTY	36201803000000	Other	0.0222%
McArthur village	VINTON COUNTY	36208200200000	Other	0.0034%
McClure village	HENRY COUNTY	36203500600000	Other	0.0001%
McComb village	HANCOCK COUNTY	36203200600000	Other	0.0020%
McConnelsville village	MORGAN COUNTY	36205800200000	Other	0.0038%
MCDONALD TOWNSHIP	HARDIN COUNTY	36303301000000	Other	0.0004%
McDonald village	TRUMBULL COUNTY	36207800400000	Other	0.0086%
McGuffey village	HARDIN COUNTY	36203300600000	Other	0.0000%
MCKEAN TOWNSHIP	LICKING COUNTY	36304501700000	Other	0.0017%
MCLEAN TOWNSHIP	SHELBY COUNTY	36307500800000	Other	0.0000%
MEAD TOWNSHIP	BELMONT COUNTY	36300700500000	Other	0.0016%
MECCA TOWNSHIP	TRUMBULL COUNTY	36307801800000	Other	0.0016%
Mechanicsburg village	CHAMPAIGN COUNTY	36201100200000	Other	0.0060%
Medina city	MEDINA COUNTY	36205200600000	Other	0.0851%
MEDINA COUNTY	MEDINA COUNTY	36105205200000	County	0.7826%
MEDINA TOWNSHIP	MEDINA COUNTY	36305201100000	Other	0.0181%
MEIGS COUNTY	MEIGS COUNTY	36105305300000	County	0.1987%
MEIGS TOWNSHIP	ADAMS COUNTY	36300100800000	Other	0.0020%
MEIGSVILLE TOWNSHIP	MORGAN COUNTY	36305800900000	Other	0.0001%
Melrose village	PAULDING COUNTY	36206300700000	Other	0.0001%
Mendon village	MERCER COUNTY	36205400600000	Other	0.0001%
Mentor city	LAKE COUNTY	36204300700000	Other	0.2495%
Mentor-on-the-Lake city	LAKE COUNTY	36204300800000	Other	0.0196%
MERCER COUNTY	MERCER COUNTY	36105405400000	County	0.1655%
MESOPOTAMIA TOWNSHIP	TRUMBULL COUNTY	36307801900000	Other	0.0029%
Metamora village	FULTON COUNTY	36202600500000	Other	0.0002%
Meyers Lake village	STARK COUNTY	36207601400000	Other	0.0015%
MIAMI COUNTY	MIAMI COUNTY	36105505500000	County	0.5778%
MIAMI TOWNSHIP	CLERMONT COUNTY	36301300500000	Other	0.2188%
MIAMI TOWNSHIP	GREENE COUNTY	36302900600000	Other	0.0057%
MIAMI TOWNSHIP	HAMILTON COUNTY	36303100800000	Other	0.0222%
MIAMI TOWNSHIP	LOGAN COUNTY	36304600800000	Other	0.0002%
MIAMI TOWNSHIP	MONTGOMERY COUNTY	36305700900000	Other	0.1355%
Miamisburg city	MONTGOMERY COUNTY	36205700900000	Other	0.1660%
Middle Point village	VAN WERT COUNTY	36208100300000	Other	0.0010%
Middleburg Heights city	CUYAHOGA COUNTY	36201803200000	Other	0.0377%
MIDDLEBURY TOWNSHIP	KNOX COUNTY	36304201300000	Other	0.0003%
Middlefield village	GEAUGA COUNTY	36202800400000	Other	0.0111%
Middleport village	MEIGS COUNTY	36205300100000	Other	0.0067%
MIDDLETON TOWNSHIP	COLUMBIANA COUNTY	36301501000000	Other	0.0013%
MIDDLETON TOWNSHIP	WOOD COUNTY	36308700900000	Other	0.0032%
Middletown city	MULTIPLE COUNTIES	36200900400000	Other	0.5827%
Midland village	CLINTON COUNTY	36201400400000	Other	0.0000%

Attachment: Ex A - OneOhio Memorandum of Understanding with Exhibits A B C D for Region 18 Participation (2022-33 : OneOhio Region 18

OneOhio Exhibit B

Midvale village	TUSCARAWAS COUNTY	36207900700000	Other	0.0005%
Midway village	MADISON COUNTY	36204900200000	Other	0.0007%
MIFFLIN TOWNSHIP	ASHLAND COUNTY	36300300600000	Other	0.0003%
MIFFLIN TOWNSHIP	FRANKLIN COUNTY	36302501000000	Other	0.0916%
MIFFLIN TOWNSHIP	PIKE COUNTY	36306600600000	Other	0.0001%
MIFFLIN TOWNSHIP	RICHLAND COUNTY	36307000800000	Other	0.0081%
MIFFLIN TOWNSHIP	WYANDOT COUNTY	36308800700000	Other	0.0001%
Mifflin village	ASHLAND COUNTY	36200300500000	Other	0.0002%
MILAN TOWNSHIP	ERIE COUNTY	36302200600000	Other	0.0020%
Milan village	MULTIPLE COUNTIES	36202200600000	Other	0.0041%
Milford Center village	UNION COUNTY	36208000300000	Other	0.0001%
Milford city	MULTIPLE COUNTIES	36201300600000	Other	0.0752%
MILFORD TOWNSHIP	BUTLER COUNTY	36300900600000	Other	0.0016%
MILFORD TOWNSHIP	DEFIANCE COUNTY	36302000800000	Other	0.0003%
MILL CREEK TOWNSHIP	COSHOCTON COUNTY	36301601200000	Other	0.0000%
MILL CREEK TOWNSHIP	WILLIAMS COUNTY	36308600700000	Other	0.0001%
MILL TOWNSHIP	TUSCARAWAS COUNTY	36307901000000	Other	0.0122%
Millbury village	WOOD COUNTY	36208701200000	Other	0.0010%
MILLCREEK TOWNSHIP	UNION COUNTY	36308000900000	Other	0.0000%
Milledgeville village	FAYETTE COUNTY	36202400300000	Other	0.0000%
Miller City village	PUTNAM COUNTY	36206901100000	Other	0.0000%
MILLER TOWNSHIP	KNOX COUNTY	36304201500000	Other	0.0009%
Millersburg village	HOLMES COUNTY	36203800400000	Other	0.0018%
Millersport village	FAIRFIELD COUNTY	36202300700000	Other	0.0059%
Millville village	BUTLER COUNTY	36200900500000	Other	0.0076%
MILLWOOD TOWNSHIP	GUERNSEY COUNTY	36303001000000	Other	0.0001%
Milton Center village	WOOD COUNTY	36208701300000	Other	0.0000%
MILTON TOWNSHIP	ASHLAND COUNTY	36300300700000	Other	0.0000%
MILTON TOWNSHIP	MAHONING COUNTY	36305001100000	Other	0.0049%
Miltonsburg village	MONROE COUNTY	36205600700000	Other	0.0000%
Mineral City village	TUSCARAWAS COUNTY	36207900800000	Other	0.0027%
Minerva Park village	FRANKLIN COUNTY	36202501500000	Other	0.0031%
Minerva village	MULTIPLE COUNTIES	36207601500000	Other	0.0118%
Mingo Junction village	JEFFERSON COUNTY	36204100900000	Other	0.0075%
Minster village	AUGLAIZE COUNTY	36200600300000	Other	0.0056%
MISSISSINAWA TOWNSHIP	DARKE COUNTY	36301901000000	Other	0.0003%
Mogadore village	MULTIPLE COUNTIES	36207700800000	Other	0.0108%
MONCLOVA TOWNSHIP	LUCAS COUNTY	36304800400000	Other	0.0108%
MONDAY CREEK TOWNSHIP	PERRY COUNTY	36306400800000	Other	0.0000%
Monroe city	MULTIPLE COUNTIES	36200900600000	Other	0.1198%
MONROE COUNTY	MONROE COUNTY	36105605600000	County	0.0768%
MONROE TOWNSHIP	ADAMS COUNTY	36300100900000	Other	0.0017%
MONROE TOWNSHIP	ALLEN COUNTY	36300200700000	Other	0.0003%
MONROE TOWNSHIP	CARROLL COUNTY	36301000900000	Other	0.0010%
MONROE TOWNSHIP	CLERMONT COUNTY	36301300600000	Other	0.0035%
MONROE TOWNSHIP	DARKE COUNTY	36301901100000	Other	0.0006%
MONROE TOWNSHIP	GUERNSEY COUNTY	36303001100000	Other	0.0002%
MONROE TOWNSHIP	HARRISON COUNTY	36303400800000	Other	0.0004%
MONROE TOWNSHIP	KNOX COUNTY	36304201600000	Other	0.0022%
MONROE TOWNSHIP	LICKING COUNTY	36304502000000	Other	0.0161%
MONROE TOWNSHIP	LOGAN COUNTY	36304600900000	Other	0.0002%
MONROE TOWNSHIP	MUSKINGUM COUNTY	36306001500000	Other	0.0001%

Attachment: Ex A - OneOhio Memorandum of Understanding with Exhibits A B C D for Region 18 Participation (2022-33 : OneOhio Region 18

OneOhio Exhibit B

MONROE TOWNSHIP	PERRY COUNTY	36306400900000	Other	0.0001%
MONROE TOWNSHIP	PICKAWAY COUNTY	36306500700000	Other	0.0004%
MONROE TOWNSHIP	PREBLE COUNTY	36306800900000	Other	0.0020%
MONROE TOWNSHIP	PUTNAM COUNTY	36306900600000	Other	0.0008%
MONROE TOWNSHIP	RICHLAND COUNTY	36307000900000	Other	0.0012%
Monroeville village	HURON COUNTY	36203900300000	Other	0.0058%
MONTEREY TOWNSHIP	PUTNAM COUNTY	36306900700000	Other	0.0001%
Montezuma village	MERCER COUNTY	36205400700000	Other	0.0003%
Montgomery city	HAMILTON COUNTY	36203102100000	Other	0.0492%
MONTGOMERY COUNTY	MONTGOMERY COUNTY	36105705700000	County	5.1645%
MONTGOMERY TOWNSHIP	MARION COUNTY	36305100800000	Other	0.0007%
MONTGOMERY TOWNSHIP	WOOD COUNTY	36308701100000	Other	0.0011%
Montpelier village	WILLIAMS COUNTY	36208600600000	Other	0.0054%
MONTVILLE TOWNSHIP	GEAUGA COUNTY	36302801000000	Other	0.0006%
MONTVILLE TOWNSHIP	MEDINA COUNTY	36305201200000	Other	0.0203%
MOOREFIELD TOWNSHIP	CLARK COUNTY	36301200700000	Other	0.0091%
Moraine city	MONTGOMERY COUNTY	36205750100000	Other	0.0891%
Moreland Hills village	CUYAHOGA COUNTY	36201803300000	Other	0.0035%
MORGAN COUNTY	MORGAN COUNTY	36105805800000	County	0.0874%
MORGAN TOWNSHIP	ASHTABULA COUNTY	36300401500000	Other	0.0013%
MORGAN TOWNSHIP	BUTLER COUNTY	36300900700000	Other	0.0060%
MORGAN TOWNSHIP	GALLIA COUNTY	36302701000000	Other	0.0004%
MORGAN TOWNSHIP	KNOX COUNTY	36304201700000	Other	0.0013%
MORGAN TOWNSHIP	SCIOTO COUNTY	36307300800000	Other	0.0014%
Morral village	MARION COUNTY	36205100500000	Other	0.0009%
MORRIS TOWNSHIP	KNOX COUNTY	36304201800000	Other	0.0000%
Morristown village	BELMONT COUNTY	36200701000000	Other	0.0005%
MORROW COUNTY	MORROW COUNTY	36105905900000	County	0.2193%
Morrow village	WARREN COUNTY	36208300800000	Other	0.0015%
Moscow village	CLERMONT COUNTY	36201300700000	Other	0.0010%
MOULTON TOWNSHIP	AUGLAIZE COUNTY	36300600700000	Other	0.0002%
Mount Blanchard village	HANCOCK COUNTY	36203200700000	Other	0.0001%
Mount Cory village	HANCOCK COUNTY	36203200800000	Other	0.0001%
Mount Eaton village	WAYNE COUNTY	36208500900000	Other	0.0003%
Mount Gilead village	MORROW COUNTY	36205900600000	Other	0.0048%
Mount Healthy city	HAMILTON COUNTY	36203102200000	Other	0.0150%
Mount Orab village	BROWN COUNTY	36200800600000	Other	0.0858%
MOUNT PLEASANT TOWNSHIP	JEFFERSON COUNTY	36304100500000	Other	0.0010%
Mount Pleasant village	JEFFERSON COUNTY	36204101000000	Other	0.0002%
Mount Sterling village	MADISON COUNTY	36204900300000	Other	0.0092%
Mount Vernon city	KNOX COUNTY	36204200700000	Other	0.0916%
Mount Victory village	HARDIN COUNTY	36203300700000	Other	0.0004%
Mowrystown village	HIGHLAND COUNTY	36203600600000	Other	0.0100%
Munroe Falls city	SUMMIT COUNTY	36207700900000	Other	0.0145%
MUNSON TOWNSHIP	GEAUGA COUNTY	36302801100000	Other	0.0126%
Murray City village	HOCKING COUNTY	36203700300000	Other	0.0004%
MUSKINGUM COUNTY	MUSKINGUM COUNTY	36106006000000	County	0.5187%
MUSKINGUM TOWNSHIP	WASHINGTON COUNTY	36308401500000	Other	0.0035%
Mutual village	CHAMPAIGN COUNTY	36201100300000	Other	0.0001%
Napoleon city	HENRY COUNTY	36203500800000	Other	0.0200%
NAPOLEON TOWNSHIP	HENRY COUNTY	36303500900000	Other	0.0009%
Nashville village	HOLMES COUNTY	36203800500000	Other	0.0001%

Attachment: Ex A - OneOhio Memorandum of Understanding with Exhibits A B C D for Region 18 Participation (2022-33 : OneOhio Region 18

OneOhio Exhibit B

Navarre village	STARK COUNTY	36207601600000	Other	0.0045%
Nellie village	COSHOCTON COUNTY	36201600300000	Other	0.0001%
Nelsonville city	ATHENS COUNTY	36200500900000	Other	0.0154%
Nevada village	WYANDOT COUNTY	36208800500000	Other	0.0001%
Neville village	CLERMONT COUNTY	36201300800000	Other	0.0000%
New Albany city	MULTIPLE COUNTIES	36202501600000	Other	0.0356%
New Alexandria village	JEFFERSON COUNTY	36204101100000	Other	0.0002%
New Athens village	HARRISON COUNTY	36203400800000	Other	0.0001%
New Bavaria village	HENRY COUNTY	36203500900000	Other	0.0002%
New Bloomington village	MARION COUNTY	36205100600000	Other	0.0006%
New Boston village	SCIOTO COUNTY	36207300100000	Other	0.0218%
New Bremen village	AUGLAIZE COUNTY	36200600400000	Other	0.0077%
New Carlisle city	CLARK COUNTY	36201200500000	Other	0.0121%
New Concord village	MUSKINGUM COUNTY	36206000400000	Other	0.0073%
New Franklin city	SUMMIT COUNTY	36207730000000	Other	0.0294%
NEW HAVEN TOWNSHIP	HURON COUNTY	36303900900000	Other	0.0016%
New Holland village	FAYETTE COUNTY	36206500500000	Other	0.0002%
NEW JASPER TOWNSHIP	GREENE COUNTY	36302900700000	Other	0.0016%
New Knoxville village	AUGLAIZE COUNTY	36200600500000	Other	0.0012%
New Lebanon village	MONTGOMERY COUNTY	36205701000000	Other	0.0058%
New Lexington village	PERRY COUNTY	36206400600000	Other	0.0130%
NEW LONDON TOWNSHIP	HURON COUNTY	36303901000000	Other	0.0003%
New London village	HURON COUNTY	36203900400000	Other	0.0030%
New Madison village	DARKE COUNTY	36201900900000	Other	0.0017%
NEW MARKET TOWNSHIP	HIGHLAND COUNTY	36303601100000	Other	0.0002%
New Miami village	BUTLER COUNTY	36200900700000	Other	0.0024%
New Middletown village	MAHONING COUNTY	36205000600000	Other	0.0008%
New Paris village	PREBLE COUNTY	36206800700000	Other	0.0016%
New Philadelphia city	TUSCARAWAS COUNTY	36207901000000	Other	0.0775%
New Richmond village	CLERMONT COUNTY	36201300900000	Other	0.0331%
New Riegel village	SENECA COUNTY	36207400600000	Other	0.0002%
NEW RUSSIA TOWNSHIP	LORAIN COUNTY	36304701800000	Other	0.0008%
New Straitsville village	PERRY COUNTY	36206400700000	Other	0.0021%
New Vienna village	CLINTON COUNTY	36201400500000	Other	0.0009%
New Washington village	CRAWFORD COUNTY	36201700500000	Other	0.0012%
New Waterford village	COLUMBIANA COUNTY	36201500700000	Other	0.0049%
New Weston village	DARKE COUNTY	36201901000000	Other	0.0001%
Newark city	LICKING COUNTY	36204501000000	Other	0.1778%
NEWARK TOWNSHIP	LICKING COUNTY	36304502100000	Other	0.0018%
NEWBERRY TOWNSHIP	MIAMI COUNTY	36305500700000	Other	0.0020%
Newburgh Heights village	CUYAHOGA COUNTY	36201803400000	Other	0.0043%
NEWBURY TOWNSHIP	GEAUGA COUNTY	36302801200000	Other	0.0028%
Newcomerstown village	TUSCARAWAS COUNTY	36207900900000	Other	0.0077%
Newton Falls village	TRUMBULL COUNTY	36207800500000	Other	0.0365%
NEWTON TOWNSHIP	LICKING COUNTY	36304502200000	Other	0.0011%
NEWTON TOWNSHIP	MUSKINGUM COUNTY	36306001700000	Other	0.0020%
NEWTON TOWNSHIP	PIKE COUNTY	36306600700000	Other	0.0002%
NEWTON TOWNSHIP	TRUMBULL COUNTY	36307802000000	Other	0.0027%
Newtonsville village	CLERMONT COUNTY	36201301000000	Other	0.0006%
Newtown village	HAMILTON COUNTY	36203102300000	Other	0.0057%
Ney village	DEFIANCE COUNTY	36202000300000	Other	0.0001%
NILE TOWNSHIP	SCIOTO COUNTY	36307300900000	Other	0.0052%

Attachment: Ex A - OneOhio Memorandum of Understanding with Exhibits A B C D for Region 18 Participation (2022-33 : OneOhio Region 18

OneOhio Exhibit B

Niles city	TRUMBULL COUNTY	36207800600000	Other	0.1644%
NIMISHILLEN TOWNSHIP	STARK COUNTY	36307600800000	Other	0.0123%
NOBLE COUNTY	NOBLE COUNTY	36106106100000	County	0.0987%
NOBLE TOWNSHIP	AUGLAIZE COUNTY	36300600800000	Other	0.0000%
NOBLE TOWNSHIP	DEFIANCE COUNTY	36302000900000	Other	0.0003%
NOBLE TOWNSHIP	NOBLE COUNTY	36306101000000	Other	0.0008%
North Baltimore village	WOOD COUNTY	36208701400000	Other	0.0035%
North Bend village	HAMILTON COUNTY	36203102400000	Other	0.0026%
NORTH BLOOMFIELD TOWNSHIP	MORROW COUNTY	36305901000000	Other	0.0004%
North Canton city	STARK COUNTY	36207601700000	Other	0.0525%
North College Hill city	HAMILTON COUNTY	36203102500000	Other	0.0194%
North Fairfield village	HURON COUNTY	36203900500000	Other	0.0001%
North Hampton village	CLARK COUNTY	36201200600000	Other	0.0018%
North Kingsville village	ASHTABULA COUNTY	36200400800000	Other	0.0059%
North Lewisburg village	CHAMPAIGN COUNTY	36201100400000	Other	0.0041%
North Olmsted city	CUYAHOGA COUNTY	36201803500000	Other	0.0400%
North Perry village	LAKE COUNTY	36204300900000	Other	0.0021%
North Randall village	CUYAHOGA COUNTY	36201803600000	Other	0.0010%
North Ridgeville city	LORAIN COUNTY	36204750300000	Other	0.1100%
North Robinson village	CRAWFORD COUNTY	36201700600000	Other	0.0001%
North Royalton city	CUYAHOGA COUNTY	36201803700000	Other	0.0490%
North Star village	DARKE COUNTY	36201901100000	Other	0.0006%
NORTH TOWNSHIP	HARRISON COUNTY	36303401000000	Other	0.0006%
NORTHFIELD CENTER TOWNSHIP	SUMMIT COUNTY	36307701000000	Other	0.0055%
Northfield village	SUMMIT COUNTY	36207701000000	Other	0.0205%
NORTHWEST TOWNSHIP	WILLIAMS COUNTY	36308600800000	Other	0.0003%
Northwood city	WOOD COUNTY	36208770100000	Other	0.0154%
Norton city	MULTIPLE COUNTIES	36207750300000	Other	0.0374%
Norwalk city	HURON COUNTY	36203900600000	Other	0.0672%
NORWALK TOWNSHIP	HURON COUNTY	36303901100000	Other	0.0010%
NORWICH TOWNSHIP	FRANKLIN COUNTY	36302501100000	Other	0.0882%
NORWICH TOWNSHIP	HURON COUNTY	36303901200000	Other	0.0005%
Norwich village	MUSKINGUM COUNTY	36206000500000	Other	0.0001%
Norwood city	HAMILTON COUNTY	36203102600000	Other	0.1134%
NOTTINGHAM TOWNSHIP	HARRISON COUNTY	36303401100000	Other	0.0002%
Oak Harbor village	OTTAWA COUNTY	36206200500000	Other	0.0043%
Oak Hill village	JACKSON COUNTY	36204000300000	Other	0.0010%
Oakwood city	MONTGOMERY COUNTY	36205701100000	Other	0.0665%
Oakwood village	CUYAHOGA COUNTY	36201803800000	Other	0.0160%
Oakwood village	PAULDING COUNTY	36206300800000	Other	0.0006%
Oberlin city	LORAIN COUNTY	36204700800000	Other	0.0523%
Obetz village	FRANKLIN COUNTY	36202501800000	Other	0.0013%
Octa village	FAYETTE COUNTY	36202400400000	Other	0.0000%
Ohio City village	VAN WERT COUNTY	36208100400000	Other	0.0013%
OHIO TOWNSHIP	CLERMONT COUNTY	36301300700000	Other	0.0025%
OHIO TOWNSHIP	MONROE COUNTY	36305601000000	Other	0.0003%
Old Washington village	GUERNSEY COUNTY	36203001100000	Other	0.0017%
OLIVE TOWNSHIP	MEIGS COUNTY	36305300600000	Other	0.0005%
OLIVE TOWNSHIP	NOBLE COUNTY	36306101100000	Other	0.0002%
Olmsted Falls city	CUYAHOGA COUNTY	36201803900000	Other	0.0116%
OLMSTED TOWNSHIP	CUYAHOGA COUNTY	36301800300000	Other	0.0148%
Ontario city	RICHLAND COUNTY	36207050100000	Other	0.0193%

Attachment: Ex A - OneOhio Memorandum of Understanding with Exhibits A B C D for Region 18 Participation (2022-33 : OneOhio Region 18

OneOhio Exhibit B

ORANGE TOWNSHIP	ASHLAND COUNTY	36300301000000	Other	0.0005%
ORANGE TOWNSHIP	CARROLL COUNTY	36301001000000	Other	0.0004%
ORANGE TOWNSHIP	DELAWARE COUNTY	36302101100000	Other	0.0532%
ORANGE TOWNSHIP	MEIGS COUNTY	36305300700000	Other	0.0003%
ORANGE TOWNSHIP	SHELBY COUNTY	36307500900000	Other	0.0012%
Orange village	CUYAHOGA COUNTY	36201804000000	Other	0.0100%
Orangeville village	TRUMBULL COUNTY	36207800700000	Other	0.0005%
Oregon city	LUCAS COUNTY	36204850100000	Other	0.0937%
Orrville city	WAYNE COUNTY	36208501000000	Other	0.0090%
ORWELL TOWNSHIP	ASHTABULA COUNTY	36300401700000	Other	0.0005%
Orwell village	ASHTABULA COUNTY	36200400900000	Other	0.0055%
Osgood village	DARKE COUNTY	36201901200000	Other	0.0001%
OSNABURG TOWNSHIP	STARK COUNTY	36307600900000	Other	0.0018%
Ostrander village	DELAWARE COUNTY	36202100400000	Other	0.0001%
OTTAWA COUNTY	OTTAWA COUNTY	36106206200000	County	0.2393%
Ottawa Hills village	LUCAS COUNTY	36204800500000	Other	0.0134%
Ottawa village	PUTNAM COUNTY	36206901200000	Other	0.0047%
Ottoville village	PUTNAM COUNTY	36206901300000	Other	0.0011%
Otway village	SCIOTO COUNTY	36207300200000	Other	0.0001%
Owensville village	CLERMONT COUNTY	36201301100000	Other	0.0009%
Oxford city	BUTLER COUNTY	36200900800000	Other	0.0795%
OXFORD TOWNSHIP	BUTLER COUNTY	36300900800000	Other	0.1102%
OXFORD TOWNSHIP	COSHOCTON COUNTY	36301601500000	Other	0.0002%
OXFORD TOWNSHIP	GUERNSEY COUNTY	36303001200000	Other	0.0001%
OXFORD TOWNSHIP	TUSCARAWAS COUNTY	36307901100000	Other	0.0001%
Painesville city	LAKE COUNTY	36204301000000	Other	0.0829%
PAINESVILLE TOWNSHIP	LAKE COUNTY	36304300600000	Other	0.0334%
PAINT TOWNSHIP	FAYETTE COUNTY	36302400700000	Other	0.0000%
PAINT TOWNSHIP	HIGHLAND COUNTY	36303601200000	Other	0.0003%
PAINT TOWNSHIP	HOLMES COUNTY	36303800800000	Other	0.0004%
PAINT TOWNSHIP	MADISON COUNTY	36304900800000	Other	0.0000%
PAINT TOWNSHIP	ROSS COUNTY	36307101100000	Other	0.0004%
PAINT TOWNSHIP	WAYNE COUNTY	36308501100000	Other	0.0002%
Palestine village	DARKE COUNTY	36201901300000	Other	0.0005%
PALMER TOWNSHIP	WASHINGTON COUNTY	36308401700000	Other	0.0001%
PALMYRA TOWNSHIP	PORTAGE COUNTY	36306701200000	Other	0.0008%
Pandora village	PUTNAM COUNTY	36206901400000	Other	0.0009%
PARIS TOWNSHIP	PORTAGE COUNTY	36306701300000	Other	0.0002%
PARIS TOWNSHIP	STARK COUNTY	36307601000000	Other	0.0010%
PARKMAN TOWNSHIP	GEAUGA COUNTY	36302801300000	Other	0.0009%
Parma city	CUYAHOGA COUNTY	36201804200000	Other	0.1543%
Parma Heights city	CUYAHOGA COUNTY	36201804300000	Other	0.0326%
Parral village	TUSCARAWAS COUNTY	36207901100000	Other	0.0000%
Pataskala city	LICKING COUNTY	36204501100000	Other	0.0174%
Patterson village	HARDIN COUNTY	36203300800000	Other	0.0001%
PAULDING COUNTY	PAULDING COUNTY	36106306300000	County	0.0840%
PAULDING TOWNSHIP	PAULDING COUNTY	36306301100000	Other	0.0002%
Paulding village	PAULDING COUNTY	36206300900000	Other	0.0017%
PAXTON TOWNSHIP	ROSS COUNTY	36307101200000	Other	0.0010%
Payne village	PAULDING COUNTY	36206301000000	Other	0.0006%
PEASE TOWNSHIP	BELMONT COUNTY	36300700600000	Other	0.0005%
PEBBLE TOWNSHIP	PIKE COUNTY	36306600800000	Other	0.0003%

Attachment: Ex A - OneOhio Memorandum of Understanding with Exhibits A B C D for Region 18 Participation (2022-33 : OneOhio Region 18

OneOhio Exhibit B

PEE PEE TOWNSHIP	PIKE COUNTY	36306600900000	Other	0.0015%
Peebles village	ADAMS COUNTY	36200100300000	Other	0.0068%
Pemberville village	WOOD COUNTY	36208701500000	Other	0.0013%
Peninsula village	SUMMIT COUNTY	36207701100000	Other	0.0050%
PENN TOWNSHIP	MORGAN COUNTY	36305801100000	Other	0.0001%
Pepper Pike city	CUYAHOGA COUNTY	36201804400000	Other	0.0194%
PERKINS TOWNSHIP	ERIE COUNTY	36302200900000	Other	0.0512%
PERRY COUNTY	PERRY COUNTY	36106406400000	County	0.2380%
PERRY TOWNSHIP	ALLEN COUNTY	36300200800000	Other	0.0046%
PERRY TOWNSHIP	BROWN COUNTY	36300801000000	Other	0.0144%
PERRY TOWNSHIP	COLUMBIANA COUNTY	36301501100000	Other	0.0049%
PERRY TOWNSHIP	FAYETTE COUNTY	36302400800000	Other	0.0004%
PERRY TOWNSHIP	FRANKLIN COUNTY	36302501200000	Other	0.0092%
PERRY TOWNSHIP	LAKE COUNTY	36304300700000	Other	0.0026%
PERRY TOWNSHIP	LAWRENCE COUNTY	36304400800000	Other	0.0009%
PERRY TOWNSHIP	LICKING COUNTY	36304502300000	Other	0.0016%
PERRY TOWNSHIP	LOGAN COUNTY	36304601000000	Other	0.0027%
PERRY TOWNSHIP	MONROE COUNTY	36305601100000	Other	0.0001%
PERRY TOWNSHIP	MUSKINGUM COUNTY	36306001800000	Other	0.0028%
PERRY TOWNSHIP	PICKAWAY COUNTY	36306500900000	Other	0.0000%
PERRY TOWNSHIP	PIKE COUNTY	36306601000000	Other	0.0001%
PERRY TOWNSHIP	PUTNAM COUNTY	36306901000000	Other	0.0000%
PERRY TOWNSHIP	RICHLAND COUNTY	36307001000000	Other	0.0004%
PERRY TOWNSHIP	STARK COUNTY	36307601100000	Other	0.0537%
PERRY TOWNSHIP	WOOD COUNTY	36308701200000	Other	0.0001%
Perry village	LAKE COUNTY	36204301100000	Other	0.0054%
Perrysburg city	WOOD COUNTY	36208701600000	Other	0.0577%
PERRYSBURG TOWNSHIP	WOOD COUNTY	36308701300000	Other	0.0342%
Perrysville village	ASHLAND COUNTY	36200300600000	Other	0.0008%
PERU TOWNSHIP	HURON COUNTY	36303901300000	Other	0.0000%
PERU TOWNSHIP	MORROW COUNTY	36305901200000	Other	0.0001%
Phillipsburg village	MONTGOMERY COUNTY	36205701200000	Other	0.0042%
Philo village	MUSKINGUM COUNTY	36206000600000	Other	0.0011%
PICKAWAY COUNTY	PICKAWAY COUNTY	36106506500000	County	0.0934%
PICKAWAY TOWNSHIP	PICKAWAY COUNTY	36306501000000	Other	0.0005%
Pickerington city	MULTIPLE COUNTIES	36202300900000	Other	0.0350%
PIERCE TOWNSHIP	CLERMONT COUNTY	36301300800000	Other	0.0722%
PIERPONT TOWNSHIP	ASHTABULA COUNTY	36300401800000	Other	0.0012%
PIKE COUNTY	PIKE COUNTY	36106606600000	County	0.3072%
PIKE TOWNSHIP	BROWN COUNTY	36300801100000	Other	0.0024%
PIKE TOWNSHIP	CLARK COUNTY	36301200800000	Other	0.0027%
PIKE TOWNSHIP	PERRY COUNTY	36306401000000	Other	0.0022%
PIKE TOWNSHIP	STARK COUNTY	36307601200000	Other	0.0021%
Piketon village	PIKE COUNTY	36206600200000	Other	0.0024%
Pioneer village	WILLIAMS COUNTY	36208600700000	Other	0.0029%
Piqua city	MIAMI COUNTY	36205500700000	Other	0.0869%
Pitsburg village	DARKE COUNTY	36201901400000	Other	0.0006%
PITT TOWNSHIP	WYANDOT COUNTY	36308800800000	Other	0.0003%
Plain City village	MULTIPLE COUNTIES	36204900400000	Other	0.0103%
PLAIN TOWNSHIP	FRANKLIN COUNTY	36302501300000	Other	0.0388%
PLAIN TOWNSHIP	STARK COUNTY	36307601300000	Other	0.0464%
PLAIN TOWNSHIP	WAYNE COUNTY	36308501200000	Other	0.0003%

Attachment: Ex A - OneOhio Memorandum of Understanding with Exhibits A B C D for Region 18 Participation (2022-33 : OneOhio Region 18

OneOhio Exhibit B

PLAIN TOWNSHIP	WOOD COUNTY	36308701400000	Other	0.0003%
Plainfield village	COSHOCTON COUNTY	36201600400000	Other	0.0000%
Pleasant City village	GUERNSEY COUNTY	36203000700000	Other	0.0009%
Pleasant Hill village	MIAMI COUNTY	36205500800000	Other	0.0003%
Pleasant Plain village	WARREN COUNTY	36208300900000	Other	0.0000%
PLEASANT TOWNSHIP	BROWN COUNTY	36300801200000	Other	0.0012%
PLEASANT TOWNSHIP	CLARK COUNTY	36301200900000	Other	0.0032%
PLEASANT TOWNSHIP	FAIRFIELD COUNTY	36302300900000	Other	0.0069%
PLEASANT TOWNSHIP	FRANKLIN COUNTY	36302501400000	Other	0.0138%
PLEASANT TOWNSHIP	HANCOCK COUNTY	36303201300000	Other	0.0003%
PLEASANT TOWNSHIP	HENRY COUNTY	36303501000000	Other	0.0002%
PLEASANT TOWNSHIP	KNOX COUNTY	36304202000000	Other	0.0046%
PLEASANT TOWNSHIP	MARION COUNTY	36305100900000	Other	0.0096%
PLEASANT TOWNSHIP	PERRY COUNTY	36306401100000	Other	0.0002%
PLEASANT TOWNSHIP	SENECA COUNTY	36307401000000	Other	0.0003%
PLEASANT TOWNSHIP	VAN WERT COUNTY	36308100600000	Other	0.0003%
Pleasantville village	FAIRFIELD COUNTY	36202300800000	Other	0.0001%
PLYMOUTH TOWNSHIP	ASHTABULA COUNTY	36300401900000	Other	0.0017%
Plymouth village	MULTIPLE COUNTIES	36207000600000	Other	0.0065%
POLAND TOWNSHIP	MAHONING COUNTY	36305001200000	Other	0.0148%
Poland village	MAHONING COUNTY	36205000700000	Other	0.0062%
POLK TOWNSHIP	CRAWFORD COUNTY	36301701100000	Other	0.0011%
Polk village	ASHLAND COUNTY	36200300700000	Other	0.0000%
Pomeroy village	MEIGS COUNTY	36205300200000	Other	0.0094%
Port Clinton city	OTTAWA COUNTY	36206200600000	Other	0.0145%
Port Jefferson village	SHELBY COUNTY	36207500700000	Other	0.0003%
Port Washington village	TUSCARAWAS COUNTY	36207901200000	Other	0.0003%
Port William village	CLINTON COUNTY	36201400600000	Other	0.0011%
PORTAGE COUNTY	PORTAGE COUNTY	36106706700000	County	0.9187%
PORTAGE TOWNSHIP	HANCOCK COUNTY	36303201400000	Other	0.0002%
PORTAGE TOWNSHIP	OTTAWA COUNTY	36306201000000	Other	0.0000%
PORTAGE TOWNSHIP	WOOD COUNTY	36308701500000	Other	0.0001%
Portage village	WOOD COUNTY	36208701700000	Other	0.0016%
PORTER TOWNSHIP	DELAWARE COUNTY	36302101300000	Other	0.0037%
PORTER TOWNSHIP	SCIOTO COUNTY	36307301000000	Other	0.0395%
Portsmouth city	SCIOTO COUNTY	36207300300000	Other	0.2234%
Potsdam village	MIAMI COUNTY	36205500900000	Other	0.0000%
Powell city	DELAWARE COUNTY	36202100500000	Other	0.0184%
Powhatan Point village	BELMONT COUNTY	36200701100000	Other	0.0017%
PRAIRIE TOWNSHIP	FRANKLIN COUNTY	36302501500000	Other	0.0345%
PRAIRIE TOWNSHIP	HOLMES COUNTY	36303800900000	Other	0.0004%
PREBLE COUNTY	PREBLE COUNTY	36106806800000	County	0.3067%
Proctorville village	LAWRENCE COUNTY	36204400600000	Other	0.0018%
Prospect village	MARION COUNTY	36205100700000	Other	0.0011%
PROVIDENCE TOWNSHIP	LUCAS COUNTY	36304800600000	Other	0.0026%
PULASKI TOWNSHIP	WILLIAMS COUNTY	36308600900000	Other	0.0003%
PULTNEY TOWNSHIP	BELMONT COUNTY	36300700700000	Other	0.0019%
PUSHETA TOWNSHIP	AUGLAIZE COUNTY	36300600900000	Other	0.0003%
PUT IN BAY TOWNSHIP	OTTAWA COUNTY	36306201100000	Other	0.0035%
Put-in-Bay village	OTTAWA COUNTY	36206200700000	Other	0.0040%
PUTNAM COUNTY	PUTNAM COUNTY	36106906900000	County	0.1373%
Quaker City village	GUERNSEY COUNTY	36203000800000	Other	0.0004%

Attachment: Ex A - OneOhio Memorandum of Understanding with Exhibits A B C D for Region 18 Participation (2022-33 : OneOhio Region 18

OneOhio Exhibit B

Quincy village	LOGAN COUNTY	36204600600000	Other	0.0003%
RACCOON TOWNSHIP	GALLIA COUNTY	36302701300000	Other	0.0004%
Racine village	MEIGS COUNTY	36205300300000	Other	0.0011%
RADNOR TOWNSHIP	DELAWARE COUNTY	36302101400000	Other	0.0002%
RANDOLPH TOWNSHIP	PORTAGE COUNTY	36306701400000	Other	0.0014%
RANGE TOWNSHIP	MADISON COUNTY	36304901100000	Other	0.0007%
RARDEN TOWNSHIP	SCIOTO COUNTY	36307301100000	Other	0.0020%
Rarden village	SCIOTO COUNTY	36207300400000	Other	0.0005%
Ravenna city	PORTAGE COUNTY	36206700700000	Other	0.0219%
RAVENNA TOWNSHIP	PORTAGE COUNTY	36306701500000	Other	0.0060%
Rawson village	HANCOCK COUNTY	36203200900000	Other	0.0001%
Rayland village	JEFFERSON COUNTY	36204101200000	Other	0.0004%
Reading city	HAMILTON COUNTY	36203102700000	Other	0.0457%
READING TOWNSHIP	PERRY COUNTY	36306401200000	Other	0.0019%
RECOVERY TOWNSHIP	MERCER COUNTY	36305401200000	Other	0.0001%
REILY TOWNSHIP	BUTLER COUNTY	36300900900000	Other	0.0013%
Reminderville village	SUMMIT COUNTY	36207701200000	Other	0.0151%
Rendville village	PERRY COUNTY	36206400800000	Other	0.0002%
Republic village	SENECA COUNTY	36207400700000	Other	0.0011%
Reynoldsburg city	MULTIPLE COUNTIES	36202501900000	Other	0.0697%
RICE TOWNSHIP	SANDUSKY COUNTY	36307200500000	Other	0.0004%
RICHFIELD TOWNSHIP	HENRY COUNTY	36303501100000	Other	0.0023%
RICHFIELD TOWNSHIP	LUCAS COUNTY	36304800700000	Other	0.0047%
RICHFIELD TOWNSHIP	SUMMIT COUNTY	36307701200000	Other	0.0096%
Richfield village	SUMMIT COUNTY	36207780100000	Other	0.0400%
RICHLAND COUNTY	RICHLAND COUNTY	36107007000000	County	0.7455%
RICHLAND TOWNSHIP	ALLEN COUNTY	36300200900000	Other	0.0003%
RICHLAND TOWNSHIP	BELMONT COUNTY	36300700800000	Other	0.0027%
RICHLAND TOWNSHIP	CLINTON COUNTY	36301400800000	Other	0.0006%
RICHLAND TOWNSHIP	DARKE COUNTY	36301901400000	Other	0.0003%
RICHLAND TOWNSHIP	FAIRFIELD COUNTY	36302301000000	Other	0.0004%
RICHLAND TOWNSHIP	HOLMES COUNTY	36303801000000	Other	0.0001%
RICHLAND TOWNSHIP	WYANDOT COUNTY	36308800900000	Other	0.0001%
Richmond Heights city	CUYAHOGA COUNTY	36201804500000	Other	0.0219%
RICHMOND TOWNSHIP	ASHTABULA COUNTY	36300402000000	Other	0.0003%
RICHMOND TOWNSHIP	HURON COUNTY	36303901400000	Other	0.0015%
Richmond village	JEFFERSON COUNTY	36204101300000	Other	0.0008%
Richwood village	UNION COUNTY	36208000400000	Other	0.0014%
RIDGEFIELD TOWNSHIP	HURON COUNTY	36303901500000	Other	0.0003%
RIDGEVILLE TOWNSHIP	HENRY COUNTY	36303501200000	Other	0.0002%
Ridgeway village	MULTIPLE COUNTIES	36203300900000	Other	0.0004%
RILEY TOWNSHIP	PUTNAM COUNTY	36306901200000	Other	0.0007%
Rio Grande village	GALLIA COUNTY	36202700500000	Other	0.0014%
RIPLEY TOWNSHIP	HOLMES COUNTY	36303801100000	Other	0.0000%
RIPLEY TOWNSHIP	HURON COUNTY	36303901600000	Other	0.0000%
Ripley village	BROWN COUNTY	36200800700000	Other	0.0112%
Risingsun village	WOOD COUNTY	36208701800000	Other	0.0005%
Rittman city	MULTIPLE COUNTIES	36208501100000	Other	0.0060%
Riverlea village	FRANKLIN COUNTY	36202502000000	Other	0.0002%
Riverside city	MONTGOMERY COUNTY	36205701300000	Other	0.0818%
Roaming Shores village	ASHTABULA COUNTY	36200460100000	Other	0.0035%
ROCHESTER TOWNSHIP	LORAIN COUNTY	36304701700000	Other	0.0014%

Attachment: Ex A - OneOhio Memorandum of Understanding with Exhibits A B C D for Region 18 Participation (2022-33 : OneOhio Region 18

OneOhio Exhibit B

Rochester village	LORAIN COUNTY	36204700900000	Other	0.0000%
Rock Creek village	ASHTABULA COUNTY	36200401000000	Other	0.0002%
Rockford village	MERCER COUNTY	36205400800000	Other	0.0018%
Rocky Ridge village	OTTAWA COUNTY	36206200800000	Other	0.0002%
Rocky River city	CUYAHOGA COUNTY	36201804600000	Other	0.0504%
Rogers village	COLUMBIANA COUNTY	36201500800000	Other	0.0005%
ROME TOWNSHIP	ASHTABULA COUNTY	36300402100000	Other	0.0014%
ROME TOWNSHIP	ATHENS COUNTY	36300501000000	Other	0.0003%
ROME TOWNSHIP	LAWRENCE COUNTY	36304400900000	Other	0.0011%
Rome village	ADAMS COUNTY	36200100400000	Other	0.0003%
ROOTSTOWN TOWNSHIP	PORTAGE COUNTY	36306701600000	Other	0.0027%
ROSE TOWNSHIP	CARROLL COUNTY	36301001200000	Other	0.0005%
Roseville village	MULTIPLE COUNTIES	36206000700000	Other	0.0017%
ROSS COUNTY	ROSS COUNTY	36107107100000	County	1.0110%
ROSS TOWNSHIP	BUTLER COUNTY	36300901000000	Other	0.0262%
ROSS TOWNSHIP	GREENE COUNTY	36302900800000	Other	0.0003%
ROSS TOWNSHIP	JEFFERSON COUNTY	36304100600000	Other	0.0005%
Rossburg village	DARKE COUNTY	36201901500000	Other	0.0001%
Rossford city	WOOD COUNTY	36208701900000	Other	0.0127%
Roswell village	TUSCARAWAS COUNTY	36207901300000	Other	0.0003%
ROUNDHEAD TOWNSHIP	HARDIN COUNTY	36303301300000	Other	0.0002%
ROYALTON TOWNSHIP	FULTON COUNTY	36302601000000	Other	0.0010%
RUMLEY TOWNSHIP	HARRISON COUNTY	36303401200000	Other	0.0006%
RUSH CREEK TOWNSHIP	FAIRFIELD COUNTY	36302301100000	Other	0.0027%
RUSH TOWNSHIP	SCIOTO COUNTY	36307301200000	Other	0.0047%
RUSH TOWNSHIP	TUSCARAWAS COUNTY	36307901300000	Other	0.0001%
RUSHCREEK TOWNSHIP	LOGAN COUNTY	36304601300000	Other	0.0004%
Rushsylvania village	LOGAN COUNTY	36204600700000	Other	0.0000%
Rushville village	FAIRFIELD COUNTY	36202301000000	Other	0.0000%
RUSSELL TOWNSHIP	GEAUGA COUNTY	36302801400000	Other	0.0186%
Russells Point village	LOGAN COUNTY	36204600800000	Other	0.0023%
Russellville village	BROWN COUNTY	36200800800000	Other	0.0058%
Russia village	SHELBY COUNTY	36207580100000	Other	0.0003%
Rutland village	MEIGS COUNTY	36205300400000	Other	0.0005%
Sabina village	CLINTON COUNTY	36201400700000	Other	0.0073%
SAGAMORE HILLS TOWNSHIP	SUMMIT COUNTY	36307701300000	Other	0.0226%
Salem city	MULTIPLE COUNTIES	36201500900000	Other	0.0383%
SALEM TOWNSHIP	AUGLAIZE COUNTY	36300601100000	Other	0.0001%
SALEM TOWNSHIP	CHAMPAIGN COUNTY	36301100900000	Other	0.0004%
SALEM TOWNSHIP	COLUMBIANA COUNTY	36301501300000	Other	0.0009%
SALEM TOWNSHIP	MUSKINGUM COUNTY	36306002000000	Other	0.0004%
SALEM TOWNSHIP	OTTAWA COUNTY	36306201200000	Other	0.0007%
SALEM TOWNSHIP	SHELBY COUNTY	36307501100000	Other	0.0011%
SALEM TOWNSHIP	TUSCARAWAS COUNTY	36307901400000	Other	0.0026%
SALEM TOWNSHIP	WARREN COUNTY	36308300700000	Other	0.0075%
SALEM TOWNSHIP	WASHINGTON COUNTY	36308401800000	Other	0.0005%
Salesville village	GUERNSEY COUNTY	36203000900000	Other	0.0001%
Salineville village	COLUMBIANA COUNTY	36201501000000	Other	0.0035%
SALISBURY TOWNSHIP	MEIGS COUNTY	36305301000000	Other	0.0004%
SALT CREEK TOWNSHIP	HOCKING COUNTY	36303700800000	Other	0.0002%
SALT CREEK TOWNSHIP	HOLMES COUNTY	36303801200000	Other	0.0000%
SALT CREEK TOWNSHIP	WAYNE COUNTY	36308501300000	Other	0.0001%

Attachment: Ex A - OneOhio Memorandum of Understanding with Exhibits A B C D for Region 18 Participation (2022-33 : OneOhio Region 18

OneOhio Exhibit B

SALT LICK TOWNSHIP	PERRY COUNTY	36306401300000	Other	0.0000%
SALT ROCK TOWNSHIP	MARION COUNTY	36305101200000	Other	0.0007%
SALTCREEK TOWNSHIP	PICKAWAY COUNTY	36306501100000	Other	0.0004%
Sandusky city	ERIE COUNTY	36202200700000	Other	0.1261%
SANDUSKY COUNTY	SANDUSKY COUNTY	36107207200000	County	0.3073%
SANDUSKY TOWNSHIP	CRAWFORD COUNTY	36301701200000	Other	0.0000%
SANDUSKY TOWNSHIP	SANDUSKY COUNTY	36307200700000	Other	0.0015%
SANDY TOWNSHIP	STARK COUNTY	36307601400000	Other	0.0049%
SANDY TOWNSHIP	TUSCARAWAS COUNTY	36307901500000	Other	0.0007%
Sarahsville village	NOBLE COUNTY	36206100500000	Other	0.0001%
Sardinia village	MULTIPLE COUNTIES	36200801000000	Other	0.0044%
Savannah village	ASHLAND COUNTY	36200300800000	Other	0.0002%
SAYBROOK TOWNSHIP	ASHTABULA COUNTY	36300402200000	Other	0.0162%
Scio village	HARRISON COUNTY	36203400900000	Other	0.0002%
SCIOTO COUNTY	SCIOTO COUNTY	36107307300000	County	0.9402%
SCIOTO TOWNSHIP	DELAWARE COUNTY	36302101500000	Other	0.0020%
SCIOTO TOWNSHIP	PICKAWAY COUNTY	36306501200000	Other	0.0063%
SCIOTO TOWNSHIP	PIKE COUNTY	36306601100000	Other	0.0003%
SCIOTO TOWNSHIP	ROSS COUNTY	36307101300000	Other	0.0147%
SCIPIO TOWNSHIP	MEIGS COUNTY	36305301100000	Other	0.0005%
SCIPIO TOWNSHIP	SENECA COUNTY	36307401200000	Other	0.0006%
SCOTT TOWNSHIP	MARION COUNTY	36305101300000	Other	0.0001%
SCOTT TOWNSHIP	SANDUSKY COUNTY	36307200800000	Other	0.0009%
Scott village	MULTIPLE COUNTIES	36208100500000	Other	0.0006%
SEAL TOWNSHIP	PIKE COUNTY	36306601200000	Other	0.0013%
Seaman village	ADAMS COUNTY	36200100500000	Other	0.0025%
Sebring village	MAHONING COUNTY	36205000800000	Other	0.0079%
SENECA COUNTY	SENECA COUNTY	36107407400000	County	0.2801%
SENECA TOWNSHIP	MONROE COUNTY	36305601300000	Other	0.0000%
SENECA TOWNSHIP	NOBLE COUNTY	36306101200000	Other	0.0000%
Senecaville village	GUERNSEY COUNTY	36203001000000	Other	0.0008%
Seven Hills city	CUYAHOGA COUNTY	36201804700000	Other	0.0209%
Seven Mile village	BUTLER COUNTY	36200900900000	Other	0.0013%
Seville village	MEDINA COUNTY	36205200700000	Other	0.0055%
Shadyside village	BELMONT COUNTY	36200701300000	Other	0.0078%
Shaker Heights city	CUYAHOGA COUNTY	36201804800000	Other	0.1048%
SHALERSVILLE TOWNSHIP	PORTAGE COUNTY	36306701700000	Other	0.0001%
SHARON TOWNSHIP	FRANKLIN COUNTY	36302501600000	Other	0.0054%
SHARON TOWNSHIP	MEDINA COUNTY	36305201300000	Other	0.0058%
SHARON TOWNSHIP	RICHLAND COUNTY	36307001300000	Other	0.0001%
Sharonville city	MULTIPLE COUNTIES	36203102900000	Other	0.1284%
Shawnee Hills village	DELAWARE COUNTY	36202100600000	Other	0.0031%
SHAWNEE TOWNSHIP	ALLEN COUNTY	36300201000000	Other	0.0290%
Shawnee village	PERRY COUNTY	36206400900000	Other	0.0006%
Sheffield Lake city	LORAIN COUNTY	36204701100000	Other	0.0113%
SHEFFIELD TOWNSHIP	ASHTABULA COUNTY	36300402300000	Other	0.0013%
SHEFFIELD TOWNSHIP	LORAIN COUNTY	36304701900000	Other	0.0039%
Sheffield village	LORAIN COUNTY	36204701000000	Other	0.0383%
Shelby city	RICHLAND COUNTY	36207000700000	Other	0.0301%
SHELBY COUNTY	SHELBY COUNTY	36107507500000	County	0.2602%
Sherrodsville village	CARROLL COUNTY	36201000500000	Other	0.0011%
Sherwood village	DEFIANCE COUNTY	36202000400000	Other	0.0012%

Attachment: Ex A - OneOhio Memorandum of Understanding with Exhibits A B C D for Region 18 Participation (2022-33 : OneOhio Region 18

OneOhio Exhibit B

Shiloh village	RICHLAND COUNTY	36207000800000	Other	0.0002%
Shreve village	WAYNE COUNTY	36208501200000	Other	0.0012%
Sidney city	SHELBY COUNTY	36207500800000	Other	0.0768%
Silver Lake village	SUMMIT COUNTY	36207701300000	Other	0.0087%
Silverton village	HAMILTON COUNTY	36203103000000	Other	0.0117%
Sinking Spring village	HIGHLAND COUNTY	36203600700000	Other	0.0019%
SMITH TOWNSHIP	BELMONT COUNTY	36300700900000	Other	0.0012%
SMITH TOWNSHIP	MAHONING COUNTY	36305001300000	Other	0.0056%
SMITHFIELD TOWNSHIP	JEFFERSON COUNTY	36304100900000	Other	0.0003%
Smithfield village	JEFFERSON COUNTY	36204101400000	Other	0.0022%
Smithville village	WAYNE COUNTY	36208501300000	Other	0.0012%
Solon city	CUYAHOGA COUNTY	36201804900000	Other	0.0576%
SOMERFORD TOWNSHIP	MADISON COUNTY	36304901200000	Other	0.0019%
SOMERS TOWNSHIP	PREBLE COUNTY	36306801000000	Other	0.0009%
Somerset village	PERRY COUNTY	36206401000000	Other	0.0013%
Somerville village	BUTLER COUNTY	36200901000000	Other	0.0002%
South Amherst village	LORAIN COUNTY	36204701200000	Other	0.0020%
SOUTH BLOOMFIELD TOWNSHIP	MORROW COUNTY	36305901300000	Other	0.0005%
South Bloomfield village	PICKAWAY COUNTY	36206500600000	Other	0.0013%
South Charleston village	CLARK COUNTY	36201200700000	Other	0.0027%
South Euclid city	CUYAHOGA COUNTY	36201805000000	Other	0.0416%
South Lebanon village	WARREN COUNTY	36208301000000	Other	0.0059%
South Point village	LAWRENCE COUNTY	36204400700000	Other	0.0061%
South Russell village	GEAUGA COUNTY	36202800500000	Other	0.0067%
South Salem village	ROSS COUNTY	36207100700000	Other	0.0006%
South Solon village	MADISON COUNTY	36204900500000	Other	0.0007%
South Vienna village	CLARK COUNTY	36201201000000	Other	0.0009%
South Webster village	SCIOTO COUNTY	36207300500000	Other	0.0025%
South Zanesville village	MUSKINGUM COUNTY	36206000800000	Other	0.0016%
SOUTHINGTON TOWNSHIP	TRUMBULL COUNTY	36307802100000	Other	0.0014%
Sparta village	MORROW COUNTY	36205900700000	Other	0.0001%
SPENCER TOWNSHIP	ALLEN COUNTY	36300201100000	Other	0.0002%
SPENCER TOWNSHIP	GUERNSEY COUNTY	36303001400000	Other	0.0002%
SPENCER TOWNSHIP	LUCAS COUNTY	36304800800000	Other	0.0025%
SPENCER TOWNSHIP	MEDINA COUNTY	36305201400000	Other	0.0001%
Spencer village	MEDINA COUNTY	36205200800000	Other	0.0016%
Spencerville village	ALLEN COUNTY	36200200900000	Other	0.0025%
SPRIGG TOWNSHIP	ADAMS COUNTY	36300101200000	Other	0.0001%
SPRING VALLEY TOWNSHIP	GREENE COUNTY	36302901000000	Other	0.0071%
Spring Valley village	GREENE COUNTY	36202900700000	Other	0.0001%
Springboro city	MULTIPLE COUNTIES	36208301100000	Other	0.0300%
Springdale city	HAMILTON COUNTY	36203150200000	Other	0.0692%
Springfield city	CLARK COUNTY	36201200800000	Other	0.4736%
SPRINGFIELD TOWNSHIP	CLARK COUNTY	36301201000000	Other	0.0105%
SPRINGFIELD TOWNSHIP	GALLIA COUNTY	36302701400000	Other	0.0010%
SPRINGFIELD TOWNSHIP	HAMILTON COUNTY	36303100900000	Other	0.1054%
SPRINGFIELD TOWNSHIP	JEFFERSON COUNTY	36304101000000	Other	0.0002%
SPRINGFIELD TOWNSHIP	LUCAS COUNTY	36304800900000	Other	0.0433%
SPRINGFIELD TOWNSHIP	MAHONING COUNTY	36305001400000	Other	0.0040%
SPRINGFIELD TOWNSHIP	RICHLAND COUNTY	36307001400000	Other	0.0177%
SPRINGFIELD TOWNSHIP	ROSS COUNTY	36307101400000	Other	0.0053%
SPRINGFIELD TOWNSHIP	SUMMIT COUNTY	36307701400000	Other	0.0470%

Attachment: Ex A - OneOhio Memorandum of Understanding with Exhibits A B C D for Region 18 Participation (2022-33 : OneOhio Region 18

OneOhio Exhibit B

SPRINGFIELD TOWNSHIP	WILLIAMS COUNTY	36308601100000	Other	0.0005%
ST ALBANS TOWNSHIP	LICKING COUNTY	36304502400000	Other	0.0043%
ST CLAIR TOWNSHIP	BUTLER COUNTY	36300901100000	Other	0.0005%
ST CLAIR TOWNSHIP	COLUMBIANA COUNTY	36301501200000	Other	0.0168%
ST MARYS TOWNSHIP	AUGLAIZE COUNTY	36300601000000	Other	0.0002%
St. Bernard village	HAMILTON COUNTY	36203102800000	Other	0.0380%
St. Clairsville city	BELMONT COUNTY	36200701200000	Other	0.0188%
St. Henry village	MERCER COUNTY	36205400900000	Other	0.0014%
St. Louisville village	LICKING COUNTY	36204501200000	Other	0.0004%
St. Marys city	AUGLAIZE COUNTY	36200600600000	Other	0.0281%
St. Paris village	CHAMPAIGN COUNTY	36201100500000	Other	0.0038%
Stafford village	MONROE COUNTY	36205600800000	Other	0.0000%
STARK COUNTY	STARK COUNTY	36107607600000	County	1.5316%
STARR TOWNSHIP	HOCKING COUNTY	36303700900000	Other	0.0001%
STAUNTON TOWNSHIP	MIAMI COUNTY	36305501000000	Other	0.0004%
STERLING TOWNSHIP	BROWN COUNTY	36300801400000	Other	0.0043%
Steubenville city	JEFFERSON COUNTY	36204101500000	Other	0.1367%
STEUBENVILLE TOWNSHIP	JEFFERSON COUNTY	36304101100000	Other	0.0000%
STOCK TOWNSHIP	HARRISON COUNTY	36303401400000	Other	0.0003%
STOCK TOWNSHIP	NOBLE COUNTY	36306101400000	Other	0.0000%
Stockport village	MORGAN COUNTY	36205800400000	Other	0.0002%
STOKES TOWNSHIP	LOGAN COUNTY	36304601400000	Other	0.0048%
STOKES TOWNSHIP	MADISON COUNTY	36304901300000	Other	0.0008%
Stone Creek village	TUSCARAWAS COUNTY	36207901500000	Other	0.0001%
STONELICK TOWNSHIP	CLERMONT COUNTY	36301300900000	Other	0.0184%
Stoutsville village	FAIRFIELD COUNTY	36202380100000	Other	0.0001%
Stow city	SUMMIT COUNTY	36207750100000	Other	0.1476%
Strasburg village	TUSCARAWAS COUNTY	36207901600000	Other	0.0033%
Stratton village	JEFFERSON COUNTY	36204101600000	Other	0.0015%
Streetsboro city	PORTAGE COUNTY	36206780200000	Other	0.0206%
Strongsville city	CUYAHOGA COUNTY	36201805100000	Other	0.0739%
Struthers city	MAHONING COUNTY	36205000900000	Other	0.0253%
Stryker village	WILLIAMS COUNTY	36208600800000	Other	0.0017%
SUFFIELD TOWNSHIP	PORTAGE COUNTY	36306701900000	Other	0.0027%
Sugar Bush Knolls village	PORTAGE COUNTY	36206770100000	Other	0.0001%
SUGAR CREEK TOWNSHIP	ALLEN COUNTY	36300201200000	Other	0.0003%
SUGAR CREEK TOWNSHIP	PUTNAM COUNTY	36306901300000	Other	0.0002%
SUGAR CREEK TOWNSHIP	WAYNE COUNTY	36308501400000	Other	0.0004%
Sugar Grove village	FAIRFIELD COUNTY	36202301100000	Other	0.0002%
SUGARCREEK TOWNSHIP	GREENE COUNTY	36302901100000	Other	0.0470%
Sugarcreek village	TUSCARAWAS COUNTY	36207901700000	Other	0.0028%
SULLIVAN TOWNSHIP	ASHLAND COUNTY	36300301300000	Other	0.0017%
Summerfield village	NOBLE COUNTY	36206100600000	Other	0.0001%
SUMMIT TOWNSHIP	MONROE COUNTY	36305601400000	Other	0.0000%
Summitville village	COLUMBIANA COUNTY	36201501100000	Other	0.0005%
Sunbury village	DELAWARE COUNTY	36202100700000	Other	0.0082%
SUNFISH TOWNSHIP	PIKE COUNTY	36306601300000	Other	0.0001%
SWAN CREEK TOWNSHIP	FULTON COUNTY	36302601100000	Other	0.0048%
SWANTON TOWNSHIP	LUCAS COUNTY	36304801000000	Other	0.0015%
Swanton village	MULTIPLE COUNTIES	36202600600000	Other	0.0072%
SWITZERLAND TOWNSHIP	MONROE COUNTY	36305601600000	Other	0.0002%
SYCAMORE TOWNSHIP	HAMILTON COUNTY	36303101000000	Other	0.0584%

Attachment: Ex A - OneOhio Memorandum of Understanding with Exhibits A B C D for Region 18 Participation (2022-33 : OneOhio Region 18

OneOhio Exhibit B

SYCAMORE TOWNSHIP	WYANDOT COUNTY	36308801200000	Other	0.0003%
Sycamore village	WYANDOT COUNTY	36208800600000	Other	0.0012%
Sylvania city	LUCAS COUNTY	36204800600000	Other	0.0527%
SYLVANIA TOWNSHIP	LUCAS COUNTY	36304801100000	Other	0.1248%
SYMMES TOWNSHIP	HAMILTON COUNTY	36303101100000	Other	0.0305%
SYMMES TOWNSHIP	LAWRENCE COUNTY	36304401000000	Other	0.0001%
Syracuse village	MEIGS COUNTY	36205300500000	Other	0.0005%
Tallmadge city	MULTIPLE COUNTIES	36207701400000	Other	0.0581%
Tarlton village	FAIRFIELD COUNTY	36206500700000	Other	0.0002%
TATE TOWNSHIP	CLERMONT COUNTY	36301301000000	Other	0.0267%
TAYLOR CREEK TOWNSHIP	HARDIN COUNTY	36303301400000	Other	0.0001%
Terrace Park village	HAMILTON COUNTY	36203103100000	Other	0.0057%
TEXAS TOWNSHIP	CRAWFORD COUNTY	36301701300000	Other	0.0003%
The Village of Indian Hill city	HAMILTON COUNTY	36203101600000	Other	0.0264%
THOMPSON TOWNSHIP	DELAWARE COUNTY	36302101600000	Other	0.0002%
THOMPSON TOWNSHIP	GEAUGA COUNTY	36302801500000	Other	0.0022%
THORN TOWNSHIP	PERRY COUNTY	36306401400000	Other	0.0007%
Thornville village	PERRY COUNTY	36206401100000	Other	0.0006%
Thurston village	FAIRFIELD COUNTY	36202301200000	Other	0.0014%
Tiffin city	SENECA COUNTY	36207400800000	Other	0.0704%
TIFFIN TOWNSHIP	DEFIANCE COUNTY	36302001100000	Other	0.0005%
Tiltonsville village	JEFFERSON COUNTY	36204101700000	Other	0.0017%
Timberlake village	LAKE COUNTY	36204301200000	Other	0.0023%
Tipp City city	MIAMI COUNTY	36205501000000	Other	0.0376%
Tiro village	CRAWFORD COUNTY	36201700700000	Other	0.0000%
Toledo city	LUCAS COUNTY	36204800700000	Other	1.0198%
Tontogany village	WOOD COUNTY	36208702000000	Other	0.0002%
Toronto city	JEFFERSON COUNTY	36204101800000	Other	0.0279%
TOWNSEND TOWNSHIP	HURON COUNTY	36303901800000	Other	0.0006%
TOWNSEND TOWNSHIP	SANDUSKY COUNTY	36307200900000	Other	0.0000%
Tremont City village	CLARK COUNTY	36201200900000	Other	0.0006%
Trenton city	BUTLER COUNTY	36200901100000	Other	0.0416%
TRENTON TOWNSHIP	DELAWARE COUNTY	36302101700000	Other	0.0001%
TRIMBLE TOWNSHIP	ATHENS COUNTY	36300501100000	Other	0.0023%
Trimble village	ATHENS COUNTY	36200501000000	Other	0.0004%
Trotwood city	MONTGOMERY COUNTY	36205701400000	Other	0.0812%
Troy city	MIAMI COUNTY	36205501100000	Other	0.0900%
TROY TOWNSHIP	ASHLAND COUNTY	36300301400000	Other	0.0002%
TROY TOWNSHIP	ATHENS COUNTY	36300501200000	Other	0.0009%
TROY TOWNSHIP	GEAUGA COUNTY	36302801600000	Other	0.0026%
TROY TOWNSHIP	RICHLAND COUNTY	36307001500000	Other	0.0035%
TROY TOWNSHIP	WOOD COUNTY	36308701700000	Other	0.0028%
TRUMBULL COUNTY	TRUMBULL COUNTY	36107807800000	County	2.0204%
TRUMBULL TOWNSHIP	ASHTABULA COUNTY	36300402400000	Other	0.0006%
TRURO TOWNSHIP	FRANKLIN COUNTY	36302501700000	Other	0.0493%
TULLY TOWNSHIP	VAN WERT COUNTY	36308100800000	Other	0.0008%
TURTLE CREEK TOWNSHIP	SHELBY COUNTY	36307501200000	Other	0.0003%
TURTLECREEK TOWNSHIP	WARREN COUNTY	36308300800000	Other	0.0071%
TUSCARAWAS COUNTY	TUSCARAWAS COUNTY	36107907900000	County	0.3722%
TUSCARAWAS TOWNSHIP	STARK COUNTY	36307601600000	Other	0.0021%
Tuscarawas village	TUSCARAWAS COUNTY	36207901800000	Other	0.0004%
TWIN TOWNSHIP	DARKE COUNTY	36301901500000	Other	0.0004%

Attachment: Ex A - OneOhio Memorandum of Understanding with Exhibits A B C D for Region 18 Participation (2022-33 : OneOhio Region 18

OneOhio Exhibit B

TWIN TOWNSHIP	ROSS COUNTY	36307101500000	Other	0.0053%
Twinsburg city	SUMMIT COUNTY	36207701500000	Other	0.0834%
TYMOCHTEE TOWNSHIP	WYANDOT COUNTY	36308801300000	Other	0.0003%
Uhrichsville city	TUSCARAWAS COUNTY	36207901900000	Other	0.0102%
Union city	MULTIPLE COUNTIES	36205701500000	Other	0.0199%
Union City village	DARKE COUNTY	36201901600000	Other	0.0076%
UNION COUNTY	UNION COUNTY	36108008000000	County	0.3002%
UNION TOWNSHIP	AUGLAIZE COUNTY	36300601200000	Other	0.0002%
UNION TOWNSHIP	CARROLL COUNTY	36301001300000	Other	0.0001%
UNION TOWNSHIP	CHAMPAIGN COUNTY	36301101000000	Other	0.0000%
UNION TOWNSHIP	CLERMONT COUNTY	36301301100000	Other	0.3185%
UNION TOWNSHIP	CLINTON COUNTY	36301400900000	Other	0.0086%
UNION TOWNSHIP	FAYETTE COUNTY	36302400900000	Other	0.0014%
UNION TOWNSHIP	HIGHLAND COUNTY	36303601500000	Other	0.0112%
UNION TOWNSHIP	LAWRENCE COUNTY	36304401100000	Other	0.0012%
UNION TOWNSHIP	LICKING COUNTY	36304502500000	Other	0.0077%
UNION TOWNSHIP	LOGAN COUNTY	36304601500000	Other	0.0001%
UNION TOWNSHIP	MERCER COUNTY	36305401300000	Other	0.0005%
UNION TOWNSHIP	MIAMI COUNTY	36305501100000	Other	0.0038%
UNION TOWNSHIP	MUSKINGUM COUNTY	36306002300000	Other	0.0003%
UNION TOWNSHIP	PIKE COUNTY	36306601400000	Other	0.0001%
UNION TOWNSHIP	ROSS COUNTY	36307101600000	Other	0.0119%
UNION TOWNSHIP	TUSCARAWAS COUNTY	36307901700000	Other	0.0002%
UNION TOWNSHIP	UNION COUNTY	36308001200000	Other	0.0003%
UNION TOWNSHIP	VAN WERT COUNTY	36308100900000	Other	0.0003%
UNION TOWNSHIP	WARREN COUNTY	36308300900000	Other	0.0080%
Unionville Center village	UNION COUNTY	36208000500000	Other	0.0001%
Uniopolis village	AUGLAIZE COUNTY	36200600700000	Other	0.0002%
UNITY TOWNSHIP	COLUMBIANA COUNTY	36301501400000	Other	0.0001%
University Heights city	CUYAHOGA COUNTY	36201805200000	Other	0.0307%
Upper Arlington city	FRANKLIN COUNTY	36202502100000	Other	0.1198%
Upper Sandusky city	WYANDOT COUNTY	36208800700000	Other	0.0109%
UPPER TOWNSHIP	LAWRENCE COUNTY	36304401200000	Other	0.0007%
Urbana city	CHAMPAIGN COUNTY	36201100600000	Other	0.0575%
Urbancrest village	FRANKLIN COUNTY	36202502200000	Other	0.0003%
Utica village	MULTIPLE COUNTIES	36204501300000	Other	0.0045%
Valley Hi village	LOGAN COUNTY	36204680100000	Other	0.0001%
VALLEY TOWNSHIP	GUERNSEY COUNTY	36303001500000	Other	0.0005%
VALLEY TOWNSHIP	SCIOTO COUNTY	36307301400000	Other	0.0018%
Valley View village	CUYAHOGA COUNTY	36201805300000	Other	0.0159%
Valleyview village	FRANKLIN COUNTY	36202502300000	Other	0.0016%
VAN BUREN TOWNSHIP	DARKE COUNTY	36301901600000	Other	0.0003%
VAN BUREN TOWNSHIP	PUTNAM COUNTY	36306901500000	Other	0.0002%
VAN BUREN TOWNSHIP	SHELBY COUNTY	36307501300000	Other	0.0004%
Van Buren village	HANCOCK COUNTY	36203201000000	Other	0.0001%
Van Wert city	VAN WERT COUNTY	36208100600000	Other	0.0529%
VAN WERT COUNTY	VAN WERT COUNTY	36108108100000	County	0.1123%
Vandalia city	MONTGOMERY COUNTY	36205701600000	Other	0.0967%
Vanlue village	HANCOCK COUNTY	36203201100000	Other	0.0001%
Venedocia village	VAN WERT COUNTY	36208100700000	Other	0.0000%
VENICE TOWNSHIP	SENECA COUNTY	36307401500000	Other	0.0000%
Vermilion city	MULTIPLE COUNTIES	36202200800000	Other	0.0432%

Attachment: Ex A - OneOhio Memorandum of Understanding with Exhibits A B C D for Region 18 Participation (2022-33 : OneOhio Region 18

OneOhio Exhibit B

VERMILION TOWNSHIP	ERIE COUNTY	36302201000000	Other	0.0013%
VERMILLION TOWNSHIP	ASHLAND COUNTY	36300301500000	Other	0.0005%
VERNON TOWNSHIP	CRAWFORD COUNTY	36301701500000	Other	0.0000%
VERNON TOWNSHIP	SCIOTO COUNTY	36307301500000	Other	0.0039%
VERNON TOWNSHIP	TRUMBULL COUNTY	36307802200000	Other	0.0006%
Verona village	MULTIPLE COUNTIES	36206800800000	Other	0.0012%
Versailles village	DARKE COUNTY	36201901700000	Other	0.0100%
VIENNA TOWNSHIP	TRUMBULL COUNTY	36307802300000	Other	0.0042%
VINTON COUNTY	VINTON COUNTY	36108208200000	County	0.1090%
VINTON TOWNSHIP	VINTON COUNTY	36308201100000	Other	0.0001%
Vinton village	GALLIA COUNTY	36202700600000	Other	0.0005%
VIOLET TOWNSHIP	FAIRFIELD COUNTY	36302301200000	Other	0.0622%
VIRGINIA TOWNSHIP	COSHOCTON COUNTY	36301602000000	Other	0.0001%
WABASH TOWNSHIP	DARKE COUNTY	36301901700000	Other	0.0000%
Wadsworth city	MEDINA COUNTY	36205200900000	Other	0.0761%
Waite Hill village	LAKE COUNTY	36204301300000	Other	0.0053%
Wakeman village	HURON COUNTY	36203900700000	Other	0.0018%
Walbridge village	WOOD COUNTY	36208702100000	Other	0.0029%
WALDO TOWNSHIP	MARION COUNTY	36305101500000	Other	0.0001%
Waldo village	MARION COUNTY	36205100800000	Other	0.0004%
WALNUT TOWNSHIP	FAIRFIELD COUNTY	36302301300000	Other	0.0087%
WALNUT TOWNSHIP	GALLIA COUNTY	36302701500000	Other	0.0001%
Walton Hills village	CUYAHOGA COUNTY	36201805400000	Other	0.0100%
Wapakoneta city	AUGLAIZE COUNTY	36200600800000	Other	0.0275%
WARD TOWNSHIP	HOCKING COUNTY	36303701000000	Other	0.0001%
Warren city	TRUMBULL COUNTY	36207800800000	Other	0.3520%
WARREN COUNTY	WARREN COUNTY	36108308300000	County	1.0504%
WARREN TOWNSHIP	BELMONT COUNTY	36300701200000	Other	0.0001%
WARREN TOWNSHIP	JEFFERSON COUNTY	36304101200000	Other	0.0004%
WARREN TOWNSHIP	TRUMBULL COUNTY	36307802400000	Other	0.0002%
WARREN TOWNSHIP	TUSCARAWAS COUNTY	36307901800000	Other	0.0002%
WARREN TOWNSHIP	WASHINGTON COUNTY	36308401900000	Other	0.0009%
Warrensville Heights city	CUYAHOGA COUNTY	36201805500000	Other	0.0361%
Warsaw village	COSHOCTON COUNTY	36201600600000	Other	0.0004%
WARWICK TOWNSHIP	TUSCARAWAS COUNTY	36307901900000	Other	0.0008%
WASHINGTON COUNTY	WASHINGTON COUNTY	36108408400000	County	0.3326%
Washington Court House city	FAYETTE COUNTY	36202400500000	Other	0.0376%
WASHINGTON TOWNSHIP	AUGLAIZE COUNTY	36300601300000	Other	0.0024%
WASHINGTON TOWNSHIP	BELMONT COUNTY	36300701300000	Other	0.0001%
WASHINGTON TOWNSHIP	BROWN COUNTY	36300801600000	Other	0.0012%
WASHINGTON TOWNSHIP	CARROLL COUNTY	36301001400000	Other	0.0002%
WASHINGTON TOWNSHIP	CLERMONT COUNTY	36301301200000	Other	0.0306%
WASHINGTON TOWNSHIP	CLINTON COUNTY	36301401100000	Other	0.0029%
WASHINGTON TOWNSHIP	COLUMBIANA COUNTY	36301501500000	Other	0.0006%
WASHINGTON TOWNSHIP	COSHOCTON COUNTY	36301602100000	Other	0.0001%
WASHINGTON TOWNSHIP	DARKE COUNTY	36301901800000	Other	0.0003%
WASHINGTON TOWNSHIP	DEFIANCE COUNTY	36302001200000	Other	0.0004%
WASHINGTON TOWNSHIP	FRANKLIN COUNTY	36302501800000	Other	0.1225%
WASHINGTON TOWNSHIP	GUERNSEY COUNTY	36303001600000	Other	0.0001%
WASHINGTON TOWNSHIP	HANCOCK COUNTY	36303201700000	Other	0.0009%
WASHINGTON TOWNSHIP	HARRISON COUNTY	36303401500000	Other	0.0003%
WASHINGTON TOWNSHIP	HENRY COUNTY	36303501300000	Other	0.0003%

Attachment: Ex A - OneOhio Memorandum of Understanding with Exhibits A B C D for Region 18 Participation (2022-33 : OneOhio Region 18

OneOhio Exhibit B

WASHINGTON TOWNSHIP	HIGHLAND COUNTY	36303601600000	Other	0.0004%
WASHINGTON TOWNSHIP	HOCKING COUNTY	36303701100000	Other	0.0002%
WASHINGTON TOWNSHIP	HOLMES COUNTY	36303801400000	Other	0.0000%
WASHINGTON TOWNSHIP	JACKSON COUNTY	36304001200000	Other	0.0003%
WASHINGTON TOWNSHIP	LAWRENCE COUNTY	36304401300000	Other	0.0001%
WASHINGTON TOWNSHIP	LICKING COUNTY	36304502600000	Other	0.0008%
WASHINGTON TOWNSHIP	LOGAN COUNTY	36304601600000	Other	0.0018%
WASHINGTON TOWNSHIP	LUCAS COUNTY	36304801200000	Other	0.0071%
WASHINGTON TOWNSHIP	MERCER COUNTY	36305401400000	Other	0.0001%
WASHINGTON TOWNSHIP	MIAMI COUNTY	36305501200000	Other	0.0010%
WASHINGTON TOWNSHIP	MONROE COUNTY	36305601700000	Other	0.0000%
WASHINGTON TOWNSHIP	MONTGOMERY COUNTY	36305701300000	Other	0.1316%
WASHINGTON TOWNSHIP	MORROW COUNTY	36305901500000	Other	0.0002%
WASHINGTON TOWNSHIP	MUSKINGUM COUNTY	36306002400000	Other	0.0015%
WASHINGTON TOWNSHIP	PAULDING COUNTY	36306301200000	Other	0.0000%
WASHINGTON TOWNSHIP	PICKAWAY COUNTY	36306501400000	Other	0.0004%
WASHINGTON TOWNSHIP	PREBLE COUNTY	36306801200000	Other	0.0007%
WASHINGTON TOWNSHIP	RICHLAND COUNTY	36307001600000	Other	0.0012%
WASHINGTON TOWNSHIP	SANDUSKY COUNTY	36307201000000	Other	0.0007%
WASHINGTON TOWNSHIP	SCIOTO COUNTY	36307301600000	Other	0.0113%
WASHINGTON TOWNSHIP	SHELBY COUNTY	36307501400000	Other	0.0001%
WASHINGTON TOWNSHIP	STARK COUNTY	36307601700000	Other	0.0007%
WASHINGTON TOWNSHIP	WOOD COUNTY	36308701800000	Other	0.0002%
Washingtonville village	MULTIPLE COUNTIES	36201501200000	Other	0.0014%
WATERFORD TOWNSHIP	WASHINGTON COUNTY	36308402000000	Other	0.0050%
WATERLOO TOWNSHIP	ATHENS COUNTY	36300501300000	Other	0.0007%
WATERTOWN TOWNSHIP	WASHINGTON COUNTY	36308402100000	Other	0.0002%
Waterville city	LUCAS COUNTY	36204800800000	Other	0.0125%
WATERVILLE TOWNSHIP	LUCAS COUNTY	36304801300000	Other	0.0016%
Wauseon city	FULTON COUNTY	36202600700000	Other	0.0277%
Waverly village	PIKE COUNTY	36206600300000	Other	0.0077%
WAYNE COUNTY	WAYNE COUNTY	36108508500000	County	0.2258%
Wayne Lakes village	DARKE COUNTY	36201960100000	Other	0.0075%
WAYNE TOWNSHIP	ADAMS COUNTY	36300101400000	Other	0.0013%
WAYNE TOWNSHIP	ASHTABULA COUNTY	36300402500000	Other	0.0005%
WAYNE TOWNSHIP	AUGLAIZE COUNTY	36300601400000	Other	0.0004%
WAYNE TOWNSHIP	BELMONT COUNTY	36300701400000	Other	0.0001%
WAYNE TOWNSHIP	BUTLER COUNTY	36300901300000	Other	0.0007%
WAYNE TOWNSHIP	CHAMPAIGN COUNTY	36301101200000	Other	0.0015%
WAYNE TOWNSHIP	CLERMONT COUNTY	36301301300000	Other	0.0021%
WAYNE TOWNSHIP	CLINTON COUNTY	36301401200000	Other	0.0002%
WAYNE TOWNSHIP	COLUMBIANA COUNTY	36301501600000	Other	0.0006%
WAYNE TOWNSHIP	DARKE COUNTY	36301901900000	Other	0.0000%
WAYNE TOWNSHIP	FAYETTE COUNTY	36302401000000	Other	0.0001%
WAYNE TOWNSHIP	JEFFERSON COUNTY	36304101300000	Other	0.0021%
WAYNE TOWNSHIP	MONROE COUNTY	36305601800000	Other	0.0000%
WAYNE TOWNSHIP	MUSKINGUM COUNTY	36306002500000	Other	0.0001%
WAYNE TOWNSHIP	NOBLE COUNTY	36306101500000	Other	0.0001%
WAYNE TOWNSHIP	PICKAWAY COUNTY	36306501500000	Other	0.0000%
WAYNE TOWNSHIP	TUSCARAWAS COUNTY	36307902100000	Other	0.0004%
WAYNE TOWNSHIP	WARREN COUNTY	36308301100000	Other	0.0038%
Wayne village	WOOD COUNTY	36208702200000	Other	0.0008%

Attachment: Ex A - OneOhio Memorandum of Understanding with Exhibits A B C D for Region 18 Participation (2022-33 : OneOhio Region 18

OneOhio Exhibit B

Waynesburg village	STARK COUNTY	36207601800000	Other	0.0012%
Waynesfield village	AUGLAIZE COUNTY	36200600900000	Other	0.0008%
Waynesville village	WARREN COUNTY	36208301200000	Other	0.0046%
WEATHERSFIELD TOWNSHIP	TRUMBULL COUNTY	36307802500000	Other	0.0250%
WELLER TOWNSHIP	RICHLAND COUNTY	36307001700000	Other	0.0004%
Wellington village	LORAIN COUNTY	36204701400000	Other	0.0165%
WELLS TOWNSHIP	JEFFERSON COUNTY	36304101400000	Other	0.0101%
Wellston city	JACKSON COUNTY	36204000400000	Other	0.0406%
Wellsville village	COLUMBIANA COUNTY	36201501300000	Other	0.0126%
WESLEY TOWNSHIP	WASHINGTON COUNTY	36308402200000	Other	0.0001%
West Alexandria village	PREBLE COUNTY	36206800900000	Other	0.0100%
West Carrollton city	MONTGOMERY COUNTY	36205701700000	Other	0.0604%
WEST CHESTER TOWNSHIP	BUTLER COUNTY	36300901200000	Other	0.3737%
West Elkton village	PREBLE COUNTY	36206801000000	Other	0.0027%
West Farmington village	TRUMBULL COUNTY	36207800900000	Other	0.0002%
West Jefferson village	MADISON COUNTY	36204900600000	Other	0.0159%
West Lafayette village	COSHOCTON COUNTY	36201600700000	Other	0.0026%
West Leipsic village	PUTNAM COUNTY	36206901500000	Other	0.0002%
West Liberty village	LOGAN COUNTY	36204600900000	Other	0.0035%
West Manchester village	PREBLE COUNTY	36206801100000	Other	0.0025%
West Mansfield village	LOGAN COUNTY	36204601000000	Other	0.0001%
West Millgrove village	WOOD COUNTY	36208702300000	Other	0.0001%
West Milton village	MIAMI COUNTY	36205501200000	Other	0.0098%
West Rushville village	FAIRFIELD COUNTY	36202301300000	Other	0.0001%
West Salem village	WAYNE COUNTY	36208501400000	Other	0.0005%
WEST TOWNSHIP	COLUMBIANA COUNTY	36301501700000	Other	0.0006%
West Union village	ADAMS COUNTY	36200100600000	Other	0.0112%
West Unity village	WILLIAMS COUNTY	36208600900000	Other	0.0015%
Westerville city	MULTIPLE COUNTIES	36202502400000	Other	0.2123%
Westfield Center village	MEDINA COUNTY	36205200400000	Other	0.0015%
WESTFIELD TOWNSHIP	MEDINA COUNTY	36305201600000	Other	0.0022%
Westlake city	CUYAHOGA COUNTY	36201805600000	Other	0.0471%
WESTLAND TOWNSHIP	GUERNSEY COUNTY	36303001700000	Other	0.0000%
WESTON TOWNSHIP	WOOD COUNTY	36308702000000	Other	0.0001%
Weston village	WOOD COUNTY	36208702400000	Other	0.0009%
Wharton village	WYANDOT COUNTY	36208800800000	Other	0.0000%
WHEELING TOWNSHIP	BELMONT COUNTY	36300701500000	Other	0.0005%
WHEELING TOWNSHIP	GUERNSEY COUNTY	36303001800000	Other	0.0000%
WHETSTONE TOWNSHIP	CRAWFORD COUNTY	36301701600000	Other	0.0003%
WHITE EYES TOWNSHIP	COSHOCTON COUNTY	36301602200000	Other	0.0002%
Whitehall city	FRANKLIN COUNTY	36202502500000	Other	0.0708%
Whitehouse village	LUCAS COUNTY	36204800900000	Other	0.0191%
WHITEWATER TOWNSHIP	HAMILTON COUNTY	36303101200000	Other	0.0073%
Wickliffe city	LAKE COUNTY	36204301400000	Other	0.0543%
WILKESVILLE TOWNSHIP	VINTON COUNTY	36308201200000	Other	0.0005%
Wilkesville village	VINTON COUNTY	36208200300000	Other	0.0001%
Willard city	HURON COUNTY	36203900800000	Other	0.0339%
WILLIAMS COUNTY	WILLIAMS COUNTY	36108608600000	County	0.1507%
WILLIAMSBURG TOWNSHIP	CLERMONT COUNTY	36301301400000	Other	0.0138%
Williamsburg village	CLERMONT COUNTY	36201301200000	Other	0.0064%
WILLIAMSFIELD TOWNSHIP	ASHTABULA COUNTY	36300402600000	Other	0.0005%
Williamsport village	PICKAWAY COUNTY	36206500800000	Other	0.0004%

Attachment: Ex A - OneOhio Memorandum of Understanding with Exhibits A B C D for Region 18 Participation (2022-33 : OneOhio Region 18

OneOhio Exhibit B

Willoughby city	LAKE COUNTY	36204301500000	Other	0.1356%
Willoughby Hills city	LAKE COUNTY	36204301600000	Other	0.0528%
Willowick city	LAKE COUNTY	36204301700000	Other	0.0540%
WILLS TOWNSHIP	GUERNSEY COUNTY	36303001900000	Other	0.0001%
Willshire village	VAN WERT COUNTY	36208100800000	Other	0.0007%
Wilmington city	CLINTON COUNTY	36201400800000	Other	0.1278%
Wilmot village	STARK COUNTY	36207601900000	Other	0.0024%
WILSON TOWNSHIP	CLINTON COUNTY	36301401300000	Other	0.0007%
Wilson village	BELMONT COUNTY	36205650100000	Other	0.0001%
Winchester village	ADAMS COUNTY	36200100700000	Other	0.0034%
WINDHAM TOWNSHIP	PORTAGE COUNTY	36306702000000	Other	0.0001%
Windham village	PORTAGE COUNTY	36206700800000	Other	0.0030%
WINDSOR TOWNSHIP	ASHTABULA COUNTY	36300402700000	Other	0.0006%
WINDSOR TOWNSHIP	LAWRENCE COUNTY	36304401400000	Other	0.0007%
WINDSOR TOWNSHIP	MORGAN COUNTY	36305801300000	Other	0.0005%
Wintersville village	JEFFERSON COUNTY	36204101900000	Other	0.0170%
WOOD COUNTY	WOOD COUNTY	36108708700000	County	0.6018%
Woodlawn village	HAMILTON COUNTY	36203103200000	Other	0.0241%
Woodmere village	CUYAHOGA COUNTY	36201805800000	Other	0.0007%
Woodsfield village	MONROE COUNTY	36205600900000	Other	0.0011%
Woodstock village	CHAMPAIGN COUNTY	36201100700000	Other	0.0002%
WOODVILLE TOWNSHIP	SANDUSKY COUNTY	36307201100000	Other	0.0020%
Woodville village	SANDUSKY COUNTY	36207200700000	Other	0.0034%
Wooster city	WAYNE COUNTY	36208501500000	Other	0.4046%
WOOSTER TOWNSHIP	WAYNE COUNTY	36308501600000	Other	0.0017%
Worthington city	FRANKLIN COUNTY	36202502600000	Other	0.0820%
WORTHINGTON TOWNSHIP	RICHLAND COUNTY	36307001800000	Other	0.0018%
Wren village	VAN WERT COUNTY	36208100900000	Other	0.0008%
WYANDOT COUNTY	WYANDOT COUNTY	36108808800000	County	0.0959%
Wyoming city	HAMILTON COUNTY	36203103300000	Other	0.0220%
Xenia city	GREENE COUNTY	36202900800000	Other	0.1268%
XENIA TOWNSHIP	GREENE COUNTY	36302901200000	Other	0.0076%
Yankee Lake village	TRUMBULL COUNTY	36207801000000	Other	0.0000%
YELLOW CREEK TOWNSHIP	COLUMBIANA COUNTY	36301501800000	Other	0.0011%
Yellow Springs village	GREENE COUNTY	36202900900000	Other	0.0142%
YORK TOWNSHIP	ATHENS COUNTY	36300501400000	Other	0.0006%
YORK TOWNSHIP	FULTON COUNTY	36302601200000	Other	0.0062%
YORK TOWNSHIP	MEDINA COUNTY	36305201700000	Other	0.0023%
YORK TOWNSHIP	SANDUSKY COUNTY	36307201200000	Other	0.0006%
YORK TOWNSHIP	TUSCARAWAS COUNTY	36307902200000	Other	0.0008%
YORK TOWNSHIP	VAN WERT COUNTY	36308101200000	Other	0.0001%
Yorkshire village	DARKE COUNTY	36201901800000	Other	0.0008%
Yorkville village	MULTIPLE COUNTIES	36204102000000	Other	0.0012%
Youngstown city	MULTIPLE COUNTIES	36205001000000	Other	0.5752%
Zaleski village	VINTON COUNTY	36208200400000	Other	0.0001%
ZANE TOWNSHIP	LOGAN COUNTY	36304601700000	Other	0.0013%
Zanesfield village	LOGAN COUNTY	36204601100000	Other	0.0001%
Zanesville city	MUSKINGUM COUNTY	36206001000000	Other	0.1371%
Zoar village	TUSCARAWAS COUNTY	36207902000000	Other	0.0002%
Totals				**100.0000%**

***

Pages 42 - 82 of the original OneOhio Exhibit B are blank.

Those blank pages are omitted from this document.

***

Attachment: Ex A - OneOhio Memorandum of Understanding with Exhibits A B C D for Region 18 Participation (2022-33 : OneOhio Region 18

Regional Breakdown

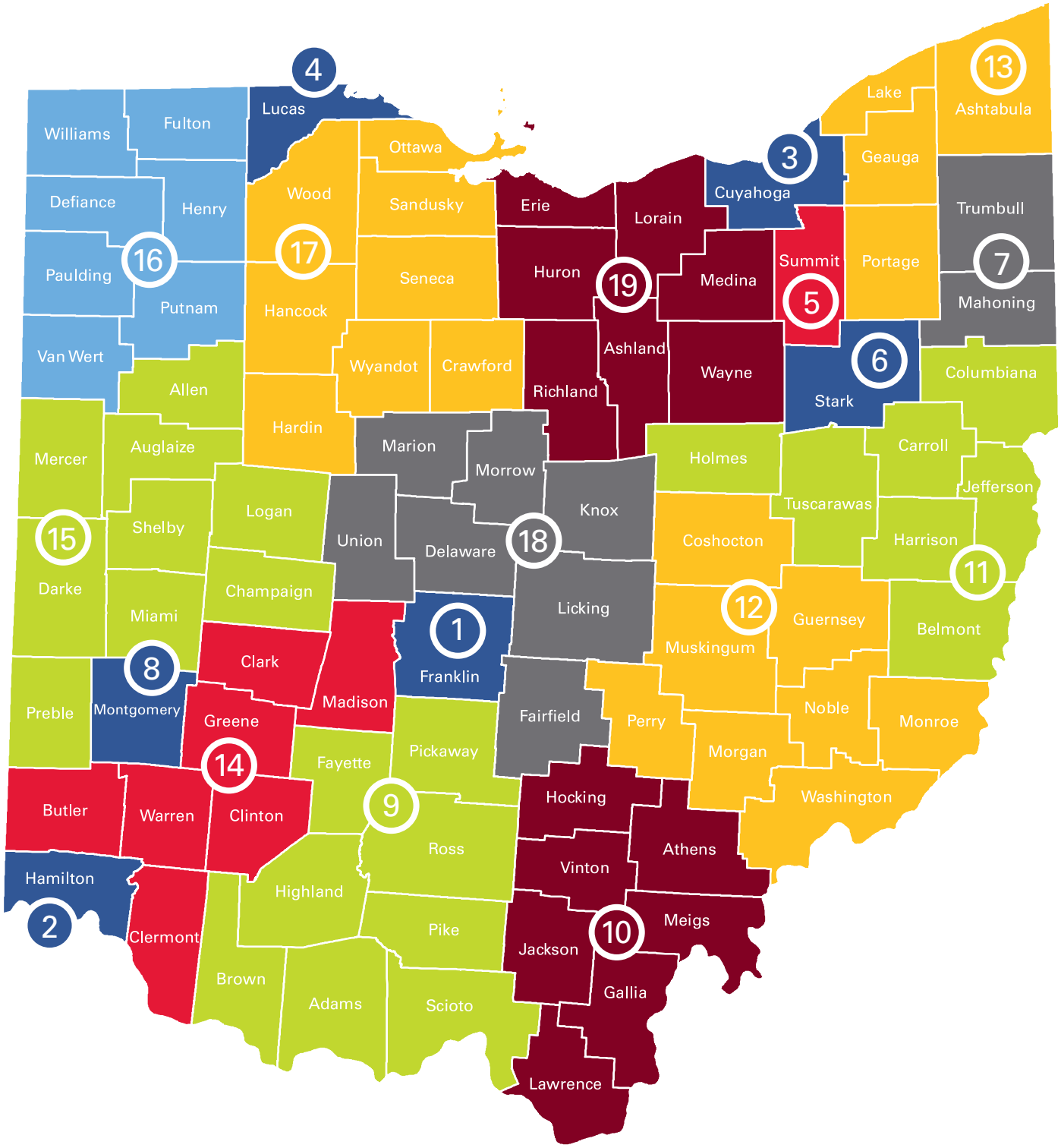

Attachment: Ex A - OneOhio Memorandum of Understanding with Exhibits A B C D for Region 18 Participation (2022-33 : OneOhio Region 18

Region	Regional Allocation With Summit and Cuyahoga County	Regional Allocation Without Summit and Cuyahoga County
Region 01	10.321850%	11.352740%
Region 02	8.525440%	9.376910%
Region 03	9.435460%	3.685690%
Region 04	4.275780%	4.702820%
Region 05	4.946690%	2.145470%
Region 06	2.452670%	2.697630%
Region 07	5.117580%	5.628690%
Region 08	7.452290%	8.196580%
Region 09	4.885790%	5.373750%
Region 10	2.534090%	2.787170%
Region 11	2.973060%	3.269990%
Region 12	2.052720%	2.257740%
Region 13	4.401160%	4.840720%
Region 14	12.756300%	14.030320%
Region 15	3.421220%	3.762910%
Region 16	1.166070%	1.282540%
Region 17	2.857140%	3.142490%
Region 18	4.247200%	4.671380%
Region 19	6.177480%	6.794450%
Grand Total	**100%**	**100%**

City Council
City of Mount Vernon
Mount Vernon, OH 43050

SCHEDULED

Meeting: 04/11/22 7:30 PM
Dept: Finance and Budget
Seavolt, Kirby
Category: Finance
Prepared By: Terry Scott
Initiator: Todd Hill
DOC ID: 3542

RESOLUTION 2022-34

A RESOLUTION AUTHORIZING AND DIRECTING THE AUDITOR OF THE CITY OF MOUNT VERNON TO MAKE SUPPLEMENTAL APPROPRIATIONS.

NOW, THEREFORE, BE IT RESOLVED by the City of Mount Vernon, State of Ohio:

SECTION 1: That the Auditor for the City of Mount Vernon be, and he herewith is, authorized and directed to make supplemental appropriations as follows:

1. To Account 224.2100.55511, Fire Equipment, in the amount of $9,000.00. (Grant provided by Ohio Department of Commerce - MARCS Radios)

2. To Account 101.1900.53216, K-9 Unit Expenses, in the amount of $5.500.00. (Public Donations/Grants - K-9 Unit Operations)

SECTION 2: This Resolution provides for appropriations for the current expenses of the city, and therefore, pursuant to Revised Code Section 731.20, it shall become effective upon its date of passage and approval by the Mayor.

City Council
City of Mount Vernon
Mount Vernon, OH 43050

SCHEDULED

Meeting: 04/11/22 7:30 PM
Dept: Finance and Budget
Seavolt, Kirby
Category: Finance
Prepared By: Terry Scott
Initiator: Todd Hill
DOC ID: 3546

RESOLUTION 2022-35

A RESOLUTION AUTHORIZING AND DIRECTING THE AUDITOR OF THE CITY OF MOUNT VERNON TO TRANSFER CERTAIN FUNDS.

NOW, THEREFORE, BE IT RESOLVED by the City of Mount Vernon, State of Ohio:

SECTION 1: That the Auditor for the City of Mount Vernon be, and he herewith is, authorized and directed to transfer funds as follows:

1. Transfer from Account 101.1500.51112, Law Director Clerks, to Account 101.1500.54311, Training/Travel, in the amount of $3,000.00.

SECTION 2: This Resolution provides for appropriations for the current expenses of the city, and therefore, pursuant to Revised Code Section 731.30, it shall become effective upon its date of passage and approval by the Mayor.

City Council
City of Mount Vernon
Mount Vernon, OH 43050

SCHEDULED

Meeting: 04/11/22 7:30 PM
Dept: Finance and Budget
Seavolt, Kirby
Category: Bid/Contract
Prepared By: Rob Broeren
Initiator: Lindsay Hoar
DOC ID: 3545

RESOLUTION 2022-36

RESOLUTION AUTHORIZING AND DIRECTING THE SAFETY-SERVICE DIRECTOR TO WAIVE BIDS AND NEGOTIATE A CONTRACT WITH KOKOSING INDUSTRIAL FOR EMERGENCY REMOVAL OF LIME SLUDGE FROM THE LIME STORAGE LAGOONS AT THE CITY'S WATER DEPARTMENT; AND DECLARING AN EMERGENCY.

WHEREAS, the lime storage lagoons at the City Water Department are completely full and must be emptied before catastrophic damage occurs to the Water Department's equipment to move lime sludge to the lagoons; and

WHEREAS, in case of an emergency in a municipal water department, such as the need to immediately remove lime sludge from the lime storage lagoons, RC section 743.11 allows the municipal legislative authority to authorize a contract to resolve the emergency situation without formal bidding or advertising by a two-thirds vote.

NOW, THEREFORE, BE IT RESOLVED, by the Council of the City of Mount Vernon, State of Ohio:

SECTION 1: That the Safety-Service Director for the City of Mount Vernon is authorized and directed to waive bids and negotiate a contract with Kokosing Industrial for emergency removal of lime sludge from the lime storage lagoons at the City's Water Department. This contract shall not exceed $750,000.00 without further authorization from Council.

SECTION 2: This Resolution is hereby declared to be an emergency measure necessary for the immediate preservation of the public peace, health and safety, and for the further reason that an emergency exists in the operation of the City's Water Department, and this Resolution shall, therefore, become effective upon its date of passage and approval by the Mayor, provided that it receives the affirmative vote of two-thirds (2/3) of the members elected to the Council of the City of Mount Vernon; otherwise, it shall take effect and be in force from and after the earliest period allowed by law.

City Council
City of Mount Vernon
Mount Vernon, OH 43050

SCHEDULED

Meeting: 04/11/22 7:30 PM
Dept: Planning and Zoning
Hillier, Severns
Category: Planning and Zoning
Prepared By: Rob Broeren
Initiator: Todd Hill

ORDINANCE 2022-13

DOC ID: 3487

AN ORDINANCE ACCEPTING THE ANNEXATION OF 7.513 ACRES FROM CLINTON TOWNSHIP INTO THE CITY OF MOUNT VERNON; AND DECLARING AN EMERGENCY.

WHEREAS, Ohio Revised Code Section 709.023 provides the process for an Expedited Type 2 annexation where the annexed territory remains subject to the real estate taxation of the township; and

WHEREAS, on January 4, 2022, the Knox County Board of Commissioners approved the petition of the owner of 7.513 acres located in Clinton Township to annex the property into the City of Mount Vernon under the Expedited Type 2 process; and

WHEREAS, Revised Code sections 709.04 and 709.10 require the City to accept or reject the approved annexation petition in no less than 60 and no more than 120 days after the approval of the petition by the Knox County Board of Commissioners.

NOW, THEREFORE, BE IT ORDAINED by the Council of the City of Mount Vernon, State of Ohio:

SECTION 1: That pursuant to Revised Code Section 709.10, the City of Mount Vernon accepts the annexation of 7.513 acres located in Clinton Township proposed in the owner's petition and approved by the Knox County Board of Commissioners on January 4, 2022 (attached as Exhibit A).

SECTION 2: That the annexation is subject to the conditions set for in Ordinance 2021-54, adopted by Council on December 27, 2021.

SECTION 3: This Ordinance is hereby declared to be an emergency measure necessary for the immediate preservation of the public peace, health and safety, and for the further reason that Revised Code Section 709.04 requires Council to act on the annexation within a short window, therefore, it become effective upon its date of passage and approval by the Mayor, provided that it receives the affirmative vote of two-thirds (2/3) of the members elected to the Council of the City of Mount Vernon; otherwise, it shall take effect and be in force from and after the earliest period allowed by law.

HISTORY:

03/14/22 **City Council** **FIRST READING**

Ordinance No. 2022-13 was given a first reading. The Planning and Zoning Committee Chair requested a 15-minute committee meeting on the ordinance for March 28, 2022.

03/28/22 **City Council** **SECOND READING**

Ordinance No. 2022-13 was given a second reading.

Knox County Board of Commissioners

Teresa A. Bemiller Thom Collier Bill Pursel

County Administrator Jason E. Booth
Administrative Assistant/Clerk Penny Doyle
Fiscal Coordinator Robin Santo

January 4, 2022

RESOLUTION 2022-15--APPROVE ANNEXATION OF 7.513 ACRES FROM CLINTON TOWNSHIP TO THE CITY OF MOUNT VERNON, MARK RAMSER, AGENT FOR KNOX COUNTY PROPERTIES, LLC AND CUMBERLAND GAS COMPANY.

Mr. Thom Collier moved the adoption of the following resolution:

WHEREAS, the Board of Knox County Commissioners proceeded the 4TH day of January, 2022, to hear the petition of Mark Ramser, Agent, for Knox County Properties, LLC and Cumberland Gas Company, to obtain annexation of territory consisting of 7.513 acres in Clinton Township, in the County of Knox, and adjacent to the City of Mount Vernon, finds that said petition meets the conditions listed in ORC 709.023; that its statements are true; that the territory sought to be annexed is adjacent to the City of Mount Vernon; that the petition contains a full description of said territory; that the map of said territory attached to the petition is accurate; and that it is right and proper that said petition should be granted;

THEREFORE, BE IT RESOLVED, by the Board of Knox County Commissioners of Knox County, Ohio, that the prayer of the petition be granted, specifically being that the territory situated in the Township of Clinton, County of Knox, and State of Ohio, be annexed to the City of Mount Vernon;

FURTHER, BE IT RESOLVED, that all orders and proceedings of this Board relative to said petition and map attached thereto and all papers on file relating to said matter, be deposited with the City of Mount Vernon.

A copy of said annexation is attached to Journal No. 2022.

Mrs. Teresa Bemiller seconded the adoption of the foregoing resolution and upon roll call, the vote resulted as follows:

Mrs. Teresa A. Bemiller, Aye
Mr. Thom Collier, Aye
Mr. Bill Pursel, Absent

CERTIFICATION

I, Penny R. Doyle, the duly appointed Clerk/Administrative Assistant of the Board of Knox County Commissioners of Knox County, Ohio, do hereby certify the above to be a true and correct copy of a resolution adopted at a regular session of the Board of Knox County Commissioners held on Tuesday, January 4, 2022, and entered into Commissioner's Journal No. 2022.

Penny R Doyle

Penny Doyle, Clerk/Administrative Assistant
Board of Knox County Commissioners

117 East High Street, Suite #161 • Mount Vernon, Ohio 43050
(740) 393-6703 • Fax (740) 393-6705
www.co.knox.oh.us

Attachment: Ex A - KCBC Res 2022-15 approve annexation of 7.513 ac (2022-13 : Accepting Annexation of 7.513 Acres from Clinton Township)

KNOX CTY COMMISSIONERS
JAN 3 2022 AM 11:00

MountVernon

City Council
City of Mount Vernon
Mount Vernon, OH 43050

REVIEWED

Meeting: 12/27/21 7:30 PM 1st-RR 3rd-RF
Dept: Planning and Zoning
Hillier, Keener
Category: Annexation
Prepared By: Rob Broeren
Initiator: Todd Hill
DOC ID: 3461

ORDINANCE 2021-54

AN ORDINANCE CONSENTING TO THE ANNEXATION OF 7.513 ACRES FROM CLINTON TOWNSHIP INTO THE CITY OF MOUNT VERNON; PROVIDING FOR CERTAIN CITY SERVICES TO THE ANNEXED PARCEL AND PROVIDING PROTECTIONS AGAINST INCOMPATIBLE USES UNDER EXISTING TOWNSHIP ZONING; AND DECLARING AN EMERGENCY.

WHEREAS, Ohio Revised Code Section 709.023 provides the process for an Expedited Type 2 annexation where the annexed territory remains subject to the real estate taxation of the township, and

WHEREAS, on December 13, 2021 the owner of 7.513 acres located in Clinton Township filed a petition with the Knox County Board of Commissioners to annex the property into the City of Mount Vernon under the Expedited Type 2 process.

NOW, THEREFORE, BE IT ORDAINED by the Council of the City of Mount Vernon, State of Ohio:

SECTION 1: That pursuant to Revised Code Section 709.023(D), the City of Mount Vernon consents to the annexation proposed in the owner's petition (attached as Exhibit A).

SECTION 2: That upon annexation into the City of Mount Vernon, the City shall provide the following services to the annexed parcel:

a) Police Protection
b) Fire Protection
c) Emergency Medical Services
d) Potable Water Service
e) Wastewater Service

SECTION 3: That City Council finds that the annexation parcel is currently subject to Clinton Township Zoning, pursuant to Chapter 519 of the Revised Code. If the territory is annexed and becomes subject to zoning by the City of Mount Vernon, and City zoning permits uses in the annexed territory that the City determines are clearly incompatible with the uses permitted under current township zoning regulations in the adjacent land remaining within the township from which the territory was annexed, the City Council will require, in the zoning ordinance permitting the incompatible uses, the owner of the annexed territory to provide a buffer separating the use of the annexed territory and the adjacent land remaining within the township. "Buffer" includes open space, landscaping, fences, walls, and other structured elements; streets and street right-of-ways; and bicycle and pedestrian paths and sidewalks.

SECTION 4: This Ordinance is hereby declared to be an emergency measure necessary

Attachment: Ex A - KCBC Res 2022-15 approve annexation of 7.513 ac (2022-13 : Accepting Annexation of 7.513 Acres from Clinton Township)

for the immediate preservation of the public peace, health and safety, and for the further reason that Revised Code Section 709.023(C) requires the City to act within 20 days of the filing of the annexation petition to state what municipal services it will provide to a parcel annexed through this process, therefore, it become effective upon its date of passage and approval by the Mayor, provided that it receives the affirmative vote of two-thirds (2/3) of the members elected to the Council of the City of Mount Vernon; otherwise, it shall take effect and be in force from and after the earliest period allowed by law.

Bruce E. Hawkins, President of Council

PASSED: DECEMBER 27, 2021

ATTEST: _____
Todd Hill, Clerk of Council

APPROVED: December 28, 2021

Matthew T. Starr, Mayor

I hereby certify that this is an exact copy of the original on file in office.

TODD HILL
CLERK OF COUNCIL
CITY OF MOUNT VERNON, OHIO

Attachment: Ex A - KCBC Res 2022-15 approve annexation of 7.513 ac (2022-13 : Accepting Annexation of 7.513 Acres from Clinton Township)

PETITION FOR ANNEXATION

To the Board of Commissioners of Knox County, State of Ohio:

The undersigned, being all of the owners of real estate in the following described territory within the County of Knox and adjacent to the City of Mount Vernon, Ohio, petitions the Board of Commissioners of Knox County, Ohio, to annex the territory described below to the City of Mount Vernon. The territory to be annexed is fully described as follows:

See attached Exhibit A.

The Permanent Parcel Numbers are: 12-02715.000 and 12-01071.000

The parcels described herein for annexation consist of 7.513 acres. An accurate map of this territory is attached and incorporated as a part of this Petition as Exhibit B.

This Petition for Annexation is made pursuant to R.C. 709.023 and the undersigned petitioner requests to follow the special procedure of annexing land into a municipal corporation when the land also is not to be excluded from the township under R.C. 503.07.

Mark R. Ramser is hereby appointed and authorized to act as agent for the undersigned petitioner in securing such annexation each with full power and authority hereby granted to said agent to amend, alter, change, correct, withdraw, refile, substitute, compromise, increase or delete the area; to substitute an agent; to do any and all things essential thereto and to take any action necessary for obtaining the granting of this petition. Said amendment, alteration, change, correction, withdrawal, refiling, substituting, compromise, increase or deletion, or other actions for granting of this petition shall be made in the petition, description and/or plat by said agent without further expressed consent of the petitioner.

The total number of owners of real estate in the above-described territory is two (2).

WHOEVER SIGNS THIS PETITION EXPRESSLY WAIVES THEIR RIGHT TO APPEAL IN LAW OR EQUITY FROM THE BOARD OF COUNTY COMMISSIONERS' ENTRY OF ANY RESOLUTION PERTAINING TO THIS SPECIAL ANNEXATION PROCEDURE, ALTHOUGH A WRIT OF MANDAMUS MAY BE SOUGHT TO COMPETE THE BOARD TO PERFORM ITS DUTIES REQUIRED BYLAW FOR THIS SPECIAL ANNEXATION PROCEDURE.

KNOX CTY COMMISSIONERS
DEC 13 2021 AM 11:41

Attachment: Ex A - KCBC Res 2022-15 approve annexation of 7.513 ac (2022-13 : Accepting Annexation of 7.513 Acres from Clinton Township)

Knox County Properties, LLC

By: Mark R Ramser
Mark R. Ramser
Its Authorized Member

Date: DECEMBER 13, 2021

Ohio Cumberland Gas Company

By: Mark R Ramser
Mark R. Ramser
President

Date: DECEMBER 13, 2021

LIST OF ALL TACTS, LOTS AND PARCELS IN THE TERRITORY PROPOSED FOR ANNEXATION AND ADJACENT TO THAT TERRITORY OR DIRECTLY ACROSS THE ROAD FROM IT

Owner Name	**Mailing Address**	**Permanent Parcel Number**
MOUNT VERNON FARMERS EXCHANGE	PO BOX 936 MARION OH 43301	66-09648.000
THE CITY OF MOUNT VERNON	40 PUBLIC SQ MOUNT VERNON OH 43050	66-02517.000
THE CITY OF MT. VERNON	40 PUBLIC SQUARE MOUNT VERNON OH 43050	66-02518.000
THE CITY OF MOUNT VERNON	40 PUBLIC SQ MOUNT VERNON OH 43050	66-02523.000
MOUNT VERNON FARMERS EXCHANGE	PO BOX 936 MARION OH 43301	66-09683.000

Attachment: Ex A - KCBC Res 2022-15 approve annexation of 7.513 ac (2022-13 : Accepting Annexation of 7.513 Acres from Clinton Township)

EXHIBIT A

Permanent Parcel Number 12-01071.000
Situated in Quarter 1, Township 6, Range 13, Clinton Township, Knox County, Ohio and being described as follows: Commencing at an iron pin found at the southeast corner of Lot 11 of Norton's Addition to the City of Mount Vernon, on the west line of Norton Street; thence South 7 deg. 12' 47" West, along the west line of Norton Street, 39.24 feet to an iron pipe found at the southeast corner of a 0.224 acre parcel (Survey I-528) and the beginning point of the tract herein described; thence South 88 deg. 40' 04" East 86.46 feet to an iron pipe found on the east line of Norton Street, at the southwest corner of a 0.504 acre parcel (Survey K-712); thence South 73 deg. 44' 42" East, along the south line of said parcel, 472.95 feet to an iron pipe found on the west line of the B. & O. Railroad; thence southeasterly along the railroad, on a 4533.66 foot radius curve to the right, parallel and 50 feet from the centerline, 179.29 feet (chord-South 27 deg. 35' 31" East, 179.28 feet) to an iron pin set; thence South 86 deg. 30' 06" West, along the north line of 8.24 acres (City of Mt. Vernon, 160/623), 644.18 feet to an iron pin set; thence South 87 deg. 45' 57" West, along said north line, 658.77 feet to an iron pin set on the east line of 1.814 acres (Survey I- 669); thence North 45 deg. 56'30" East, along said line, 283.69 feet to an iron pin found; thence North 59 deg. 49' 41" East 284.46 feet to an iron pin found at the northeast corner of said 1.814 acres; thence North 56 deg. 50' 24" East 43.98 feet to an iron pipe found at the southwest corner of the above mentioned 0.224 acre parcel; thence South 88 deg. 11'42" East 191.22 feet to the point of beginning, containing 7.009 acres, as surveyed in Oct. 1992 by Tracy & Mills, Surveyors, 10 E. Vine Street, Mt. Vernon, Ohio. Thomas M. Tracy, Surveyor #6399, Ohio. North based on Survey Record "FILE 24". Note: Iron pins set are 5/8" x 30" rebar with plastic cap.

Permanent Parcel Number 12-02715.000
Being situated in Range 13, Township 6, Quarter Township 1, United States Military Lands, in the Township of Clinton, Knox County, State of Ohio and being that land of record in Deed Volume 327 Page 823 in the Knox County Recorder's Office and being more particularly described as follows:
Beginning for reference at an iron pipe found at the northwest comer of Lot 294 of Walkers Addition, being at the intersection of the south line of West Gambier Street (66 foot wide) with the east line of Norton Street (86 foot wide); thence South 07 degrees 19 minutes 03 seconds West along the east line of Norton Street a distance of 247.06 feet to a ¾ inch iron pipe found and being the true place of beginning;
Thence from the true place of beginning South 76 degrees 35 minutes 00 seconds East along the southerly boundary of Mt. Vernon Farmers Exchange, Inc., (D.V. 380 P. 270) a distance of 147.21 feet to a ¾ inch iron pipe found;
Thence along the southerly boundary of said Mt. Vernon Farmers Exchange following a curve to the right having a radius of 929.68 feet, an arc of 321.50 feet, and whose chord bears South 66 degrees 40 minutes 35 seconds East a chord distance of 319.90 feet to a ¾ inch iron pipe set;
Thence South 29 degrees 08 minutes 43 seconds East along the west line of B & O Railroad a distance of 23.00 feet to a ¾ inch iron pipe set;

Attachment: Ex A - KCBC Res 2022-15 approve annexation of 7.513 ac (2022-13 : Accepting Annexation of 7.513 Acres from Clinton Township)

Thence North 73 degrees 46 minutes 00 seconds West along the northerly boundary of Allen R. Marks and Iris Fleat (D.V> 382 P. 454) a distance of473.26 feet to a ¾ inch iron pin set;
Thence North 07 degrees 19 minutes 03 seconds East along the east line of Norton Street a distance of 49.00 feet to the place of beginning - containing 0.504 acres, more or less.
The above description was prepared from a survey made by me, Samuel W. Vance, Registered Surveyor No. 6553 in October 1989. Bearing basis from Survey J-711.

RANGE 15, TOWNSHIP 6, QUARTER TOWNSHIP 2, SECTION 1,
CITY OF MOUNT VERNON, CLINTON TOWNSHIP, KNOX COUNTY, OHIO

EXHIBIT B
PAGE 1 OF 2

Scale 1"= 50' Date 10-31-1989 P.B.____ P.____ D.V. 327 P. 823 Lot No.____

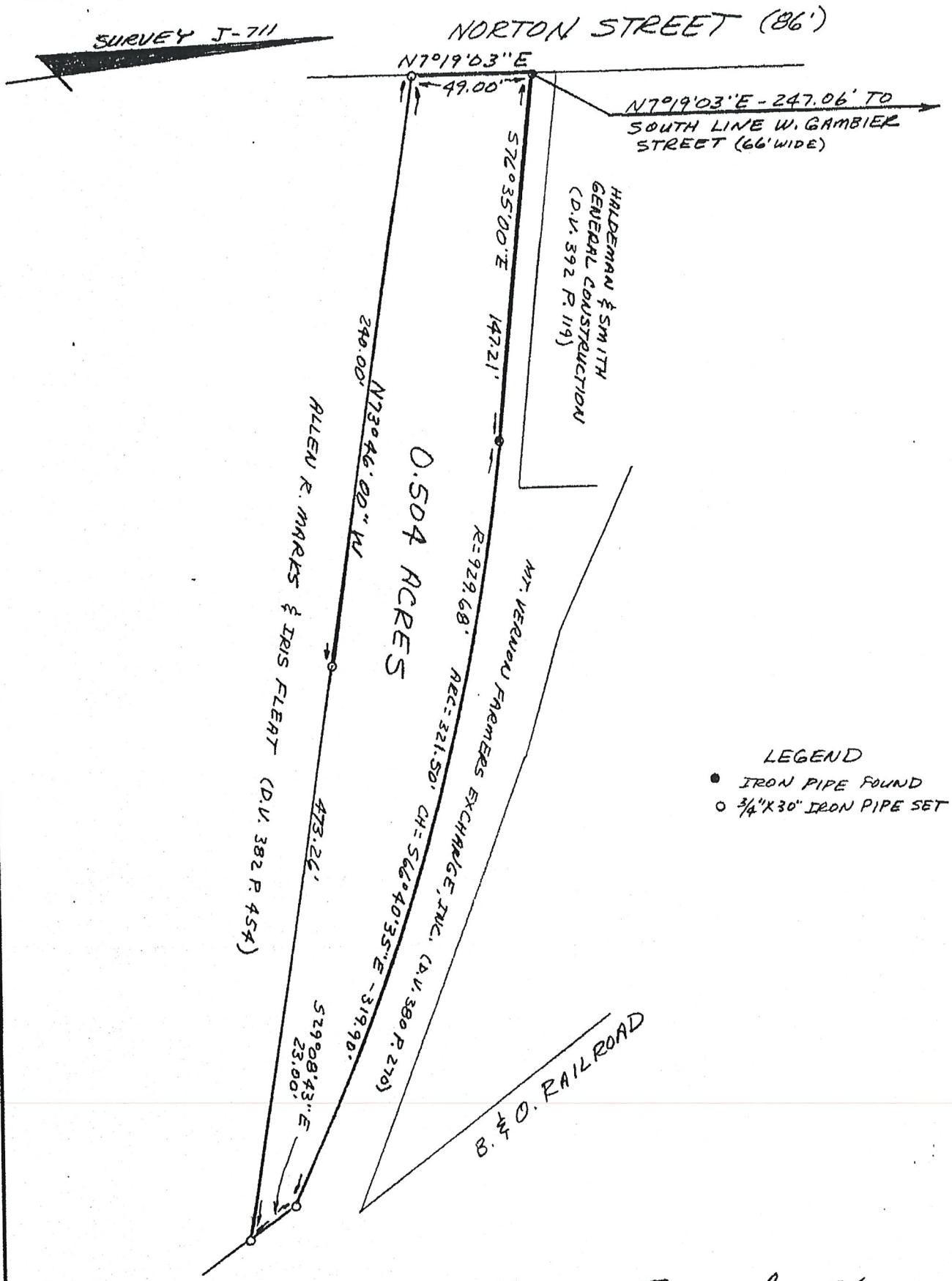

I hereby certify that the foregoing drawing was prepared from an actual survey of the premises.

Drawn by S.W.V.

Samuel W. Vance
Registered Surveyor No. 6553

Attachment: Ex A - KCBC Res 2022-15 approve annexation of 7.513 ac (2022-13 : Accepting Annexation of 7.513 Acres from Clinton Township)

LOCATION: CLINTON TWP., QTR. 1, T-6, R-13, KNOX CO., OHIO

BUYER/SELLER: MARKS & FLEAT

● - Iron Pin Found
▲ - Railroad Spike
Δ - P.K. Nail

Date: OCT. , 1992

Scale: 1" = 100'

EXHIBIT B
PAGE 2 OF 2

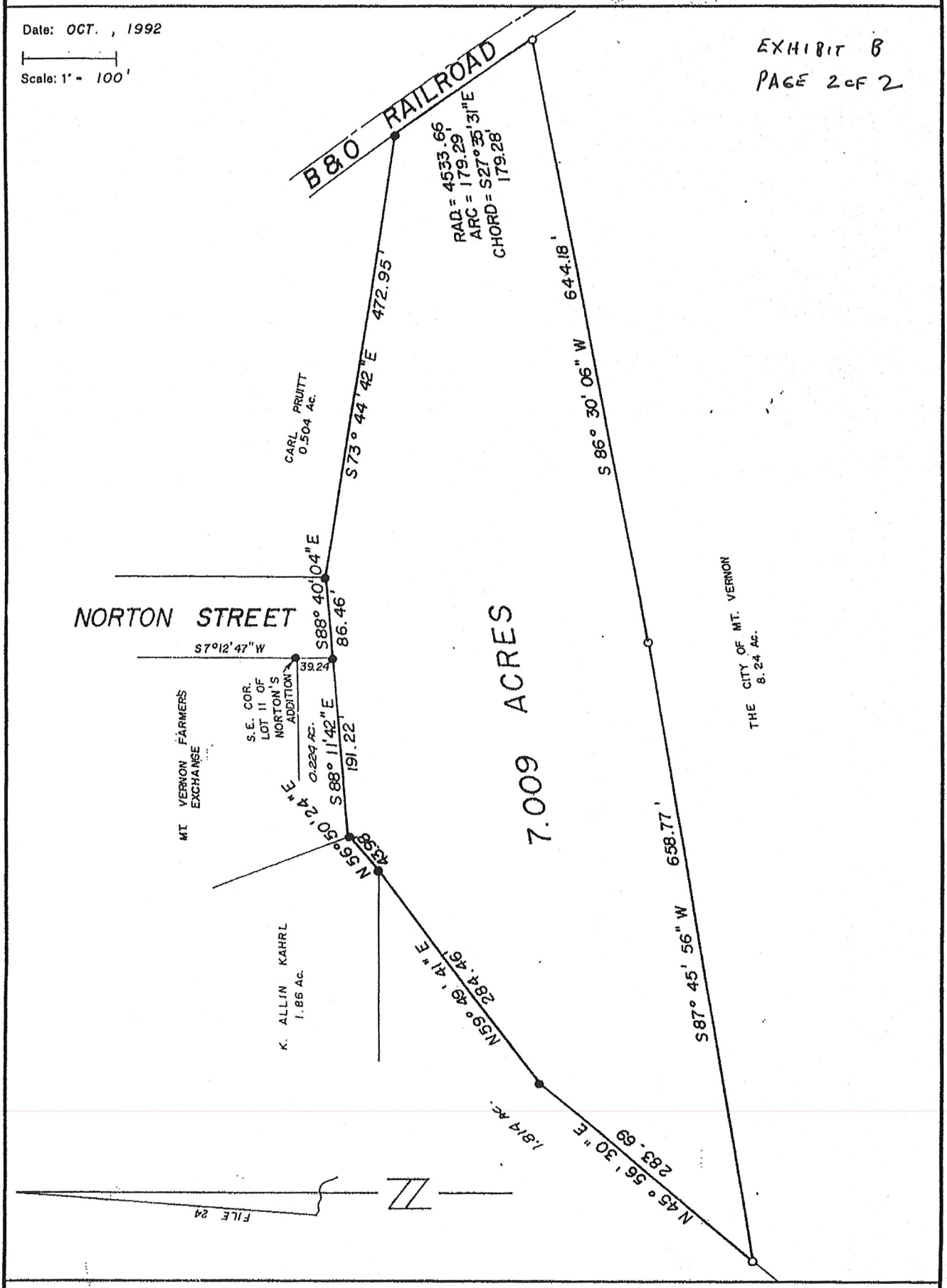

CERTIFICATION: We hereby Certify that the foregoing survey was prepared from actual field measurements, in accordance with Chapter 4733-37, Ohio Administration Code.

Thomas M. Tracy, Surveyor 6399
David R. Mills, Surveyor 7157

Attachment: Ex A - KCBC Res 2022-15 approve annexation of 7.513 ac (2022-13 : Accepting Annexation of 7.513 Acres from Clinton Township)

AFFIDAVIT FOR PROOF OF SERVICE OF NOTICE OF PETITION FOR ANNEXATION

STATE OF OHIO)
) ss:
COUNTY OF KNOX)

Mark R. Ramser, being first duly sworn according to law, states as follows:

1. As an agent for Knox County Properties, LLC and Ohio Cumberland Gas Company, Petitioners, I served a Notice for Annexation of Real Property pursuant to R.C. 709.023, a copy of the Petition and all accompanying documents for the annexation of Knox County, Ohio Permanent Parcel Numbers 12-02715.000 and 12-01071.000, upon the following:
    a. Todd Hill, Clerk of Council for the City of Mount Vernon, Ohio by Certified U.S. Mail, return receipt requested, to 40 Public Square, Mount Vernon, OH 43050.
    b. Jennifer Hubbard, Clinton Township, Knox County, Ohio Fiscal Officer by Certified U.S. Mail, return receipt requested, to 330 Johnson Avenue, Mount Vernon, OH 43050
    c. All those parties included on the "List of All Tracts, Lots and Parcels in the Territory Proposed for Annexation and Adjacent to that Territory or Directly Across the Road from It."
2. Copies of the notices served, with accompanying U.S. Mail return receipts, for notice served on governmental officials are attached to this affidavit.

Mark R Ramser

Agent for Knox County Properties LLC
And
Ohio Cumberland Gas Company

Before me, a Notary Public, personally appeared Mark R. Ramser, who affirmed the truth of the above statement and signed same as his free act and deed.

SCOTT C BRENNEMAN, NOTARY PUBLIC
MY COMM. EXP. 04/21/2024
STATE OF OHIO

Scott C Brenneman
Notary Public

My Commission Expires: 4-21-2024

Attachment: Ex A - KCBC Res 2022-15 approve annexation of 7.513 ac (2022-13 : Accepting Annexation of 7.513 Acres from Clinton Township)

NOTICE OF PETITION FOR ANNEXATION
OF REAL PROPERTY PURSUANT TO R.C. 709.023

TO: The City of Mount Vernon, Ohio
FROM: Mark R. Ramser
DATE: December 13, 2021

Please take notice that the attached Petition for Annexation of Real Property, Knox County, Ohio Parcel Numbers 12-02715.000 and 12-01071.000, was filed in the Knox County, Ohio Commissioners Office, 117 E. High St. #161, Mount Vernon, Ohio 43050 at 11:41 a.m. on December 13, 2021. A copy of the Petition, all accompanying documents, and the Notice received from the Clerk of the Knox County Board of Commissioners are enclosed.

SENDER: COMPLETE THIS SECTION

- Complete items 1, 2, and 3.
- Print your name and address on the reverse so that we can return the card to you.
- Attach this card to the back of the mailpiece, or on the front if space permits.

1. Article Addressed to:

TODD HILL
CLERK OF COUNCIL FOR THE
CITY OF MOUNT VERNON, OH
40 PUBLIC SQUARE
MOUNT VERNON, OH 43050

9590 9402 5982 0062 8363 17

2. Article Number (Transfer from service label)

7020 2450 0000 1810 5085

COMPLETE THIS SECTION ON DELIVERY

A. Signature

x Maureen Hall

☐ Agent
☐ Addressee

B. Received by (Printed Name)

C. Date of Delivery

D. Is delivery address different from item 1? ☐ Yes
If YES, enter delivery address below: ☐ No

3. Service Type

☐ Adult Signature
☐ Adult Signature Restricted Delivery
☐ Certified Mail®
☐ Certified Mail Restricted Delivery
☐ Collect on Delivery
☐ Collect on Delivery Restricted Delivery
☐ Insured Mail
Restricted Delivery
☐ Priority Mail Express®
☐ Registered Mail™
☐ Registered Mail Restricted Delivery
☐ Return Receipt for Merchandise
☐ Signature Confirmation™
☐ Signature Confirmation Restricted Delivery

PS Form 3811, July 2015 PSN 7530-02-000-9053

Domestic Return Receipt

NOTICE OF PETITION FOR ANNEXATION
OF REAL PROPERTY PURSUANT TO R.C. 709.023

TO: Clinton Township, Knox County, Ohio
FROM: Mark R. Ramser
DATE: December 13, 2021

Please take notice that the attached Petition for Annexation of Real Property, Knox County, Ohio Parcel Numbers 12-02715.000 and 12-01071.000, was filed in the Knox County, Ohio Commissioners Office, 117 E. High St. #161, Mount Vernon, Ohio 43050 at 11:41 a.m. on December 13, 2021. A copy of the Petition, all accompanying documents, and the Notice received from the Clerk of the Knox County Board of Commissioners are enclosed.

SENDER: COMPLETE THIS SECTION

- Complete items 1, 2, and 3.
- Print your name and address on the reverse so that we can return the card to you.
- Attach this card to the back of the mailpiece, or on the front if space permits.

1. Article Addressed to:

JENNIFER HUBBARD
CLINTON TOWNSHIP, KNOX
COUNTY, OH FISCAL OFFICER
350 JOHNSON AVENUE
MOUNT VERNON, OH 43050

9590 9402 5982 0062 8363 00

2. Article Number (Transfer from service label)

7020 2450 0000 1810 5092

COMPLETE THIS SECTION ON DELIVERY

A. Signature

X JH

☐ Agent
☐ Addressee

B. Received by (Printed Name) C-19

C. Date of Delivery 12-15

D. Is delivery address different from Item 1? ☐ Yes
If YES, enter delivery address below: ☐ No

3. Service Type

☐ Adult Signature
☐ Adult Signature Restricted Delivery
☐ Certified Mail®
☐ Certified Mail Restricted Delivery
☐ Collect on Delivery
☐ Collect on Delivery Restricted Delivery
☐ Priority Mail Express®
☐ Registered Mail™
☐ Registered Mail Restricted Delivery
☐ Return Receipt for Merchandise
☐ Signature Confirmation™
☐ Signature Confirmation Restricted Delivery

PS Form 3811, July 2015 PSN 7530-02-000-9053 Domestic Return Rece

Attachment: Ex A - KCBC Res 2022-15 approve annexation of 7.513 ac (2022-13 : Accepting Annexation of 7.513 Acres from Clinton Township)

NOTICE OF PETITION FOR ANNEXATION
OF REAL PROPERTY PURSUANT TO R.C. 709.023

TO: Mount Vernon Farmers Exchange
FROM: Mark R. Ramser
DATE: December 13, 2021

Please take notice that the attached Petition for Annexation of Real Property, Knox County, Ohio Parcel Numbers 12-02715.000 and 12-01071.000, was filed in the Knox County, Ohio Commissioners Office, 117 E. High St. #161, Mount Vernon, Ohio 43050 at 11:41 a.m. on December 13, 2021. A copy of the Petition, all accompanying documents, and the Notice received from the Clerk of the Knox County Board of Commissioners are enclosed.

LIST OF ALL TACTS, LOTS AND PARCELS IN THE TERRITORY PROPOSED FOR ANNEXATION AND ADJACENT TO THAT TERRITORY OR DIRECTLY ACROSS THE ROAD FROM IT

Owner Name	Mailing Address	Permanent Parcel Number
MOUNT VERNON FARMERS EXCHANGE	PO BOX 936 MARION OH 43301	66-09648.000
THE CITY OF MOUNT VERNON	40 PUBLIC SQ MOUNT VERNON OH 43050	66-02517.000
THE CITY OF MT. VERNON	40 PUBLIC SQUARE MOUNT VERNON OH 43050	66-02518.000
THE CITY OF MOUNT VERNON	40 PUBLIC SQ MOUNT VERNON OH 43050	66-02523.000
MOUNT VERNON FARMERS EXCHANGE	PO BOX 936 MARION OH 43301	66-09683.000

Attachment: Ex A - KCBC Res 2022-15 approve annexation of 7.513 ac (2022-13 : Accepting Annexation of 7.513 Acres from Clinton Township)

City Council
City of Mount Vernon
Mount Vernon, OH 43050

SCHEDULED

Meeting: 04/11/22 7:30 PM
Dept: Planning and Zoning
Hillier, Severns
Category: Planning and Zoning
Prepared By: Rob Broeren
Initiator: Todd Hill
DOC ID: 3488

ORDINANCE 2022-14

AN ORDINANCE ACCEPTING THE ANNEXATION OF 6.525 ACRES FROM CLINTON TOWNSHIP INTO THE CITY OF MOUNT VERNON; AND DECLARING AN EMERGENCY.

WHEREAS, Ohio Revised Code Section 709.023 provides the process for an Expedited Type 2 annexation where the annexed territory remains subject to the real estate taxation of the township; and

WHEREAS, on January 4, 2022, the Knox County Board of Commissioners approved the petition of the owner of 6.525 acres located in Clinton Township to annex the property into the City of Mount Vernon under the Expedited Type 2 process; and

WHEREAS, Revised Code sections 709.04 and 709.10 require the City to accept or reject the approved annexation petition in no less than 60 and no more than 120 days after the approval of the petition by the Knox County Board of Commissioners.

NOW, THEREFORE, BE IT ORDAINED by the Council of the City of Mount Vernon, State of Ohio:

SECTION 1: That pursuant to Revised Code Section 709.10, the City of Mount Vernon accepts the annexation of 6.525 acres located in Clinton Township proposed in the owner's petition and approved by the Knox County Board of Commissioners on January 4, 2022 (attached as Exhibit A).

SECTION 2: That the annexation is subject to the conditions set for in Ordinance 2021-55, adopted by Council on December 27, 2021.

SECTION 3: This Ordinance is hereby declared to be an emergency measure necessary for the immediate preservation of the public peace, health and safety, and for the further reason that Revised Code Section 709.04 requires Council to act on the annexation within a short window, therefore, it become effective upon its date of passage and approval by the Mayor, provided that it receives the affirmative vote of two-thirds (2/3) of the members elected to the Council of the City of Mount Vernon; otherwise, it shall take effect and be in force from and after the earliest period allowed by law.

HISTORY:

03/14/22 City Council FIRST READING

Ordinance No. 2022-14 was given a first reading. The Planning and Zoning Committee Chair requested a 15-minute meeting on the ordinance for March 28, 2022.

03/28/22 City Council SECOND READING

Ordinance No. 2022-14 was given a second reading.

Knox County Board of Commissioners

Teresa A. Bemiller Thom Collier Bill Pursel

County Administrator
Jason E. Booth

Administrative Assistant/Clerk
Penny Doyle

Fiscal Coordinator
Robin Santo

January 4, 2022

RESOLUTION 2022-16--APPROVE ANNEXATION OF 6.525 ACRES FROM CLINTON TOWNSHIP TO THE CITY OF MOUNT VERNON, MARK RAMSER, AGENT FOR KNOX COUNTY PROPERTIES, LLC.

Mr. Thom Collier moved the adoption of the following resolution:

WHEREAS, the Board of Knox County Commissioners proceeded the 4TH day of January, 2022, to hear the petition of Mark Ramser, Agent, for Knox County Properties, LLC, to obtain annexation of territory consisting of 6.525 acres in Clinton Township, in the County of Knox, and adjacent to the City of Mount Vernon, finds that said petition meets the conditions listed in ORC 709.023; that its statements are true; that the territory sought to be annexed is adjacent to the City of Mount Vernon; that the petition contains a full description of said territory; that the map of said territory attached to the petition is accurate; and that it is right and proper that said petition should be granted;

THEREFORE, BE IT RESOLVED, by the Board of Knox County Commissioners of Knox County, Ohio, that the prayer of the petition be granted, specifically being that the territory situated in the Township of Clinton, County of Knox, and State of Ohio, be annexed to the City of Mount Vernon;

FURTHER, BE IT RESOLVED, that all orders and proceedings of this Board relative to said petition and map attached thereto and all papers on file relating to said matter, be deposited with the City of Mount Vernon.

A copy of said annexation is attached to Journal No. 2022.

Mrs. Teresa Bemiller seconded the adoption of the foregoing resolution and upon roll call, the vote resulted as follows:

Mrs. Teresa A. Bemiller, Aye
Mr. Thom Collier, Aye
Mr. Bill Pursel, Absent

CERTIFICATION

I, Penny R. Doyle, the duly appointed Clerk/Administrative Assistant of the Board of Knox County Commissioners of Knox County, Ohio, do hereby certify the above to be a true and correct copy of a resolution adopted at a regular session of the Board of Knox County Commissioners held on Tuesday, January 4, 2022, and entered into Commissioner's Journal No. 2022.

Penny R Doyle

Penny Doyle, Clerk/Administrative Assistant
Board of Knox County Commissioners

117 East High Street, Suite #161 • Mount Vernon, Ohio 43050
(740) 393-6703 • Fax (740) 393-6705
www.co.knox.oh.us

Attachment: Ex A - KCBC Res 2022-16 approve annexation of 6.525 ac (2022-14 : Accepting Annexation of 6.525 Acres from Clinton Township)

KNOX CTY COMMISSIONERS
JAN 3 2022 AM11:00

Mount Vernon

City Council
City of Mount Vernon
Mount Vernon, OH 43050

SCHEDULED

Meeting: 12/27/21 7:30 PM 1st-RR SUSP-RU
Dept: Planning and Zoning
Hillier, Keener
Category: Annexation
Prepared By: Rob Broeren
Initiator: Todd Hill
DOC ID: 3462

ORDINANCE 2021-55

AN ORDINANCE CONSENTING TO THE ANNEXATION OF 6.525 ACRES FROM CLINTON TOWNSHIP INTO THE CITY OF MOUNT VERNON; PROVIDING FOR CERTAIN CITY SERVICES TO THE ANNEXED PARCEL AND PROVIDING PROTECTIONS AGAINST INCOMPATIBLE USES UNDER EXISTING TOWNSHIP ZONING; AND DECLARING AN EMERGENCY.

WHEREAS, Ohio Revised Code Section 709.023 provides the process for an Expedited Type 2 annexation where the annexed territory remains subject to the real estate taxation of the township, and

WHEREAS, on December 13, 2021 the owner of 6.525 acres located in Clinton Township filed a petition with the Knox County Board of Commissioners to annex the property into the City of Mount Vernon under the Expedited Type 2 process.

NOW, THEREFORE, BE IT ORDAINED by the Council of the City of Mount Vernon, State of Ohio:

SECTION 1: That pursuant to Revised Code Section 709.023(D), the City of Mount Vernon consents to the annexation proposed in the owner's petition (attached as Exhibit A).

SECTION 2: That upon annexation into the City of Mount Vernon, the City shall provide the following services to the annexed parcel:

a) Police Protection
b) Fire Protection
c) Emergency Medical Services
d) Potable Water Service
e) Wastewater Service

SECTION 3: That City Council finds that the annexation parcel is currently subject to Clinton Township Zoning, pursuant to Chapter 519 of the Revised Code. If the territory is annexed and becomes subject to zoning by the City of Mount Vernon, and City zoning permits uses in the annexed territory that the City determines are clearly incompatible with the uses permitted under current township zoning regulations in the adjacent land remaining within the township from which the territory was annexed, the City Council will require, in the zoning ordinance permitting the incompatible uses, the owner of the annexed territory to provide a buffer separating the use of the annexed territory and the adjacent land remaining within the township. "Buffer" includes open space, landscaping, fences, walls, and other structured elements; streets and street right-of-ways; and bicycle and pedestrian paths and sidewalks.

SECTION 4: This Ordinance is hereby declared to be an emergency measure necessary

Attachment: Ex A - KCBC Res 2022-16 approve annexation of 6.525 ac (2022-14 : Accepting Annexation of 6.525 Acres from Clinton Township)

for the immediate preservation of the public peace, health and safety, and for the further reason that Revised Code Section 709.023(C) requires the City to act within 20 days of the filing of the annexation petition to state what municipal services it will provide to a parcel annexed through this process, therefore, it become effective upon its date of passage and approval by the Mayor, provided that it receives the affirmative vote of two-thirds (2/3) of the members elected to the Council of the City of Mount Vernon; otherwise, it shall take effect and be in force from and after the earliest period allowed by law.

Bruce E. Hawkins, President of Council

PASSED: DECEMBER 27, 2021

ATTEST: _____
Todd Hill, Clerk of Council

APPROVED: December 28, 2021

Matthew T. Starr, Mayor

I hereby certify that this is an exact copy of the original on file in office.

TODD HILL
CLERK OF COUNCIL
CITY OF MOUNT VERNON, OHIO

PETITION FOR ANNEXATION

To the Board of Commissioners of Knox County, State of Ohio:

The undersigned, being all of the owners of real estate in the following described territory within the County of Knox and adjacent to the City of Mount Vernon, Ohio, petitions the Board of Commissioners of Knox County, Ohio, to annex the territory described below to the City of Mount Vernon. The territory to be annexed is fully described as follows:

See attached Exhibit A.

The Permanent Parcel Numbers are: 12-02650.000 and 12-02680.000

The parcels described for annexation consist of 6.525 acres. An accurate map of this territory is attached and incorporated as a part of this Petition as Exhibit B.

This Petition for Annexation is made pursuant to R.C. 709.023 and the undersigned petitioner requests to follow the special procedure of annexing land into a municipal corporation when the land also is not to be excluded from the township under R.C. 503.07.

Mark R. Ramser is hereby appointed and authorized to act as agent for the undersigned petitioner in securing such annexation each with full power and authority hereby granted to said agent to amend, alter, change, correct, withdraw, refile, substitute, compromise, increase or delete the area; to substitute an agent; to do any and all things essential thereto and to take any action necessary for obtaining the granting of this petition. Said amendment, alteration, change, correction, withdrawal, refiling, substituting, compromise, increase or deletion, or other actions for granting of this petition shall be made in the petition, description and/or plat by said agent without further expressed consent of the petitioner.

The total number of owners of real estate in the above-described territory is one (1).

WHOEVER SIGNS THIS PETITION EXPRESSLY WAIVES THEIR RIGHT TO APPEAL IN LAW OR EQUITY FROM THE BOARD OF COUNTY COMMISSIONERS' ENTRY OF ANY RESOLUTION PERTAINING TO THIS SPECIAL ANNEXATION PROCEDURE, ALTHOUGH A WRIT OF MANDAMUS MAY BE SOUGHT TO COMPETE THE BOARD TO PERFORM ITS DUTIES REQUIRED BYLAW FOR THIS SPECIAL ANNEXATION PROCEDURE.

KNOX CTY COMMISSIONERS
DEC 13 2021 AM 11:41

Knox County Properties, LLC

By: Mark R Ramser

Mark R. Ramser
Its Authorized Member

Date: DECEMBER 13, 2021

Attachment: Ex A - KCBC Res 2022-16 approve annexation of 6.525 ac (2022-14 : Accepting Annexation of 6.525 Acres from Clinton Township)

LIST OF ALL TACTS, LOTS AND PARCELS IN THE TERRITORY PROPOSED FOR ANNEXATION AND ADJACENT TO THAT TERRITORY OR DIRECTLY ACROSS THE ROAD FROM IT

Owner Name	Mailing Address	Permanent Parcel Number
GRANDSTAFF FAMILY LIMITED PARTNERSHIP	207 TAMARACK DR MOUNT VERNON OH 43050	12-00972.001
HAYES, KIMBERLY K c/o DAVID HAYES	2641 MELROSE DR WOOSTER OH 44691	66-01197.000
THE CITY OF MOUNT VERNON	40 PUBLIC SQ MOUNT VERNON OH 43050	66-02547.000
BONIFANT, ROBERT E	301 FOUNTAIN ST MOUNT VERNON OH 43050	66-06590.000
LANG, DONALD R & JUDY I	305 FOUNTAIN ST MOUNT VERNON OH 43050	66-06591.000
LANG, DONALD R & JUDY I	305 FOUNTAIN ST MOUNT VERNON OH 43050	66-06592.000
BONIFANT, ROBERT E	301 FOUNTAIN ST MOUNT VERNON OH 43050	66-06593.000
SNOW, DOUGLAS S & DESRAE N	205 FOUNTAIN ST MOUNT VERNON OH 43050	66-07850.000
KNOX COUNTY PROPERTIES LLC	20718 DANVILLE AMITY RD MOUNT VERNON OH 43050	66-09616.000
KNOX COUNTY PROPERTIES LLC	20718 DANVILLE AMITY RD MOUNT VERNON OH 43050	66-09617.000
GRANDSTAFF FAMILY LIMITED PARTNERSHIP	207 TAMARACK DR MOUNT VERNON OH 43050	66-09848.000
HAYES, KIMBERLY K c/o DAVID HAYES	2641 MELROSE DR WOOSTER OH 44691	66-09949.000
BONIFANT, ROBERT E	301 FOUNTAIN ST MOUNT VERNON OH 43050	66-09950.000
RIVER IMPROVEMENT PROJECT c/o CITY OF MOUNT VERNON	40 PUBLIC SQUARE MOUNT VERNON OH 43050	66-50268.000

Attachment: Ex A - KCBC Res 2022-16 approve annexation of 6.525 ac (2022-14 : Accepting Annexation of 6.525 Acres from Clinton Township)

EXHIBIT A

Permanent Parcel Number 12-02650.000
Situated in Lot 8, Quarter 2, Township 6, Range 13, Clinton Township, and City of Mount Vernon, Knox County, Ohio and being described as follows:
Beginning at an iron pin found at the northwest comer of Lot 1 of the C. & G. Cooper Co's Riverside Addition, on the south line of West Gambier Street (66'); running thence South 3 deg. 57' 05" West, along the west line of Riverside Addition, passing through an iron pin set at 527.02 feet and at 772.77 feet, a total distance of 820.60 feet to a point in the Kokosing River thence North 71 deg. 14' 35" West a distance of 303.00 feet to a point in the river; thence North 3 deg. 43' 35" East, passing through iron pins set at 25 feet and 196.35 feet, a total distance of 740.83 feet to an iron pipe found on the south line of Gambier Street; thence South 86 deg. 30' 10" East, along the south line of Gambier Street, as distance of 295.81 feet to the point of beginning, containing 5.273 acres, as surveyed in October 1982 by Barnes & Tracy, Surveyors, Mount Vernon, Ohio, Thomas M. Tracy, Surveyor, #6399, Ohio, but being subject to all easements and restrictions of record. North based on Survey Record E, Page 678. (0.968 acre in Mount Vernon and 4.305 acres in Clinton Township)

Permanent Parcel Number 12-02680.000
Situated in Lot 8, Quarter 2, Township 6, Range 13, Clinton Township, and City of Mount Vernon, Knox County, Ohio and being described as follows:
Commencing at an iron pin found at the northwest comer of Lot 1 of the C. & G. Cooper Co's Riverside Addition, on the south line of West Gambier Street (66'); thence North 86 deg. 30' 10 West, along the south line of Gambier Street, a distance of 295.81 feet to an iron pipe found marking the northeast comer and beginning point of the parcel herein described; Running thence South 3 deg. 43' 35" West a distance of 544.48 feet to an iron pin set; thence North 86 deg. 00' 00" West a distance of 238.39 feet to an iron pipe found at the southeast comer of 5.63 acres; thence North 2 deg. 49' 00" East, along the east line of said 5.63 acres, passing through an iron pipe found at 442.43 feet, a total distance of 542.43 feet to an iron pipe found on the south line of Gambier Street; thence South 86 deg. 30' 10" East, along the south line of Gambier Street, a distance of 247.00 feet to the point of beginning, containing 3.028 acres, as surveyed in October 1982 by Barnes & Tracy, Surveyors, Mount Vernon, Ohio, Thomas M. Tracy, Surveyor, #6399, Ohio, but being subject to all easements and restrictions of record. North based on Survey Record E, Page 678. (0.808 acre in Mount Vernon and 2.220 acres in Clinton Township)

EXHIBIT B

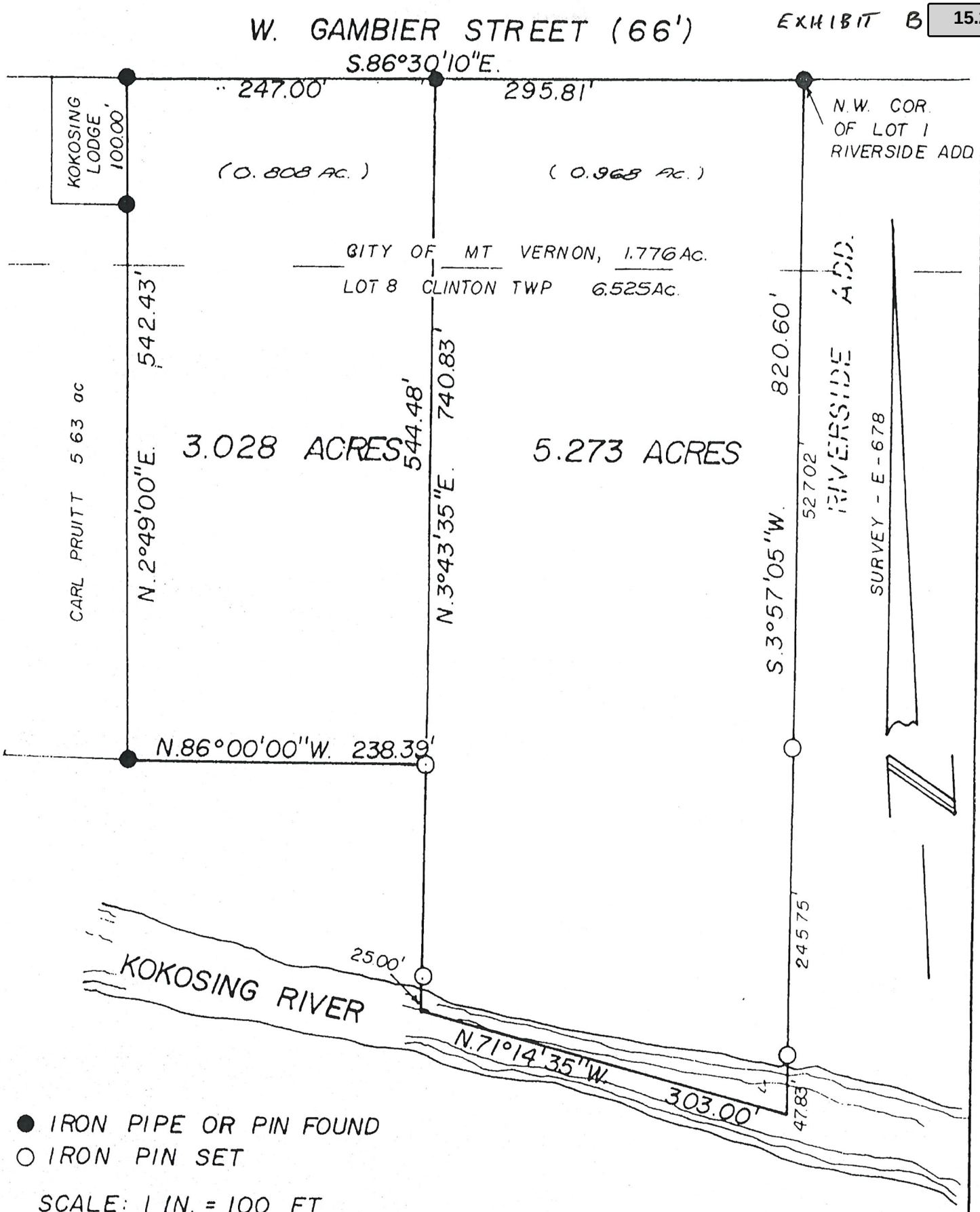

● IRON PIPE OR PIN FOUND
○ IRON PIN SET

SCALE: 1 IN. = 100 FT.

I CERTIFY THIS PLAT TO BE A TRUE COPY OF A SURVEY MADE AT THE REQUEST OF JAMES CULLERS, ATTO

Attachment: Ex A - KCBC Res 2022-16 approve annexation of 6.525 ac (2022-14 : Accepting Annexation of 6.525 Acres from Clinton Township)

AFFIDAVIT FOR PROOF OF SERVICE OF NOTICE OF PETITION FOR ANNEXATION

STATE OF OHIO)
) ss:
COUNTY OF KNOX)

Mark R. Ramser, being first duly sworn according to law, states as follows:

1. As an agent for Knox County Properties, LLC, Petitioner, I served a Notice for Annexation of Real Property pursuant to R.C. 709.023, a copy of the Petition and all accompanying documents for the annexation of Knox County, Ohio Permanent Parcel Numbers 12-02650.000 and 12-02680.000, upon the following:
    a. Todd Hill, Clerk of Council for the City of Mount Vernon, Ohio by Certified U.S. Mail, return receipt requested, to 40 Public Square, Mount Vernon, OH 43050.
    b. Jennifer Hubbard, Clinton Township, Knox County, Ohio Fiscal Officer by Certified U.S. Mail, return receipt requested, to 330 Johnson Avenue, Mount Vernon, OH 43050
    c. All those parties included on the "List of All Tracts, Lots and Parcels in the Territory Proposed for Annexation and Adjacent to that Territory or Directly Across the Road from It."
2. Copies of the notices served, with accompanying U.S. Mail return receipts, for notice served on governmental officials are attached to this affidavit.

Mark R Ramser
Agent for Knox County Properties LLC

Before me, a Notary Public, personally appeared Mark R. Ramser, who affirmed the truth of the above statement and signed same as his free act and deed.

SCOTT C. BRENNEMAN, NOTARY PUBLIC
MY COMM. EXP. 04/21/2024
STATE OF OHIO

Scott C Brenneman
Notary Public

My Commission Expires: 4-21-2024

Attachment: Ex A - KCBC Res 2022-16 approve annexation of 6.525 ac (2022-14 : Accepting Annexation of 6.525 Acres from Clinton Township)

NOTICE OF PETITION FOR ANNEXATION
OF REAL PROPERTY PURSUANT TO R.C. 709.023

TO: The City of Mount Vernon, Ohio
FROM: Mark R. Ramser
DATE: December 13, 2021

Please take notice that the attached Petition for Annexation of Real Property, Knox County, Ohio Parcel Numbers 12-02650.000 and 12-02680.000, was filed in the Knox County, Ohio Commissioners Office, 117 E. High St. #161, Mt. Vernon, Ohio 43050 at 11:41 a.m. on December 13, 2021. A copy of the Petition, all accompanying documents, and the Notice received from the Clerk of the Knox County Board of Commissioners are enclosed.

SENDER: COMPLETE THIS SECTION

- Complete items 1, 2, and 3.
- Print your name and address on the reverse so that we can return the card to you.
- Attach this card to the back of the mailpiece, or on the front if space permits.

1. Article Addressed to:

TODD HILL
CLERK OF COUNCIL FOR THE
CITY OF MOUNT VERNON, OH
40 PUBLIC SQUARE
MOUNT VERNON, OH 43050

9590 9402 5982 0062 8363 17

2. Article Number (Transfer from service label)

7020 2450 0000 1810 5085

PS Form 3811, July 2015 PSN 7530-02-000-9053

COMPLETE THIS SECTION ON DELIVERY

A. Signature

x Maureen Hall

☐ Agent
☐ Addressee

B. Received by (Printed Name)

C. Date of Delivery

D. Is delivery address different from item 1? ☐ Yes
If YES, enter delivery address below: ☐ No

3. Service Type

☐ Adult Signature
☐ Adult Signature Restricted Delivery
☐ Certified Mail®
☐ Certified Mail Restricted Delivery
☐ Collect on Delivery
☐ Collect on Delivery Restricted Delivery
☐ Insured Mail
Restricted Delivery
☐ Priority Mail Express®
☐ Registered Mail™
☐ Registered Mail Restricted Delivery
☐ Return Receipt for Merchandise
☐ Signature Confirmation™
☐ Signature Confirmation Restricted Delivery

Domestic Return Receipt

Attachment: Ex A - KCBC Res 2022-16 approve annexation of 6.525 ac (2022-14 : Accepting Annexation of 6.525 Acres from Clinton Township)

NOTICE OF PETITION FOR ANNEXATION
OF REAL PROPERTY PURSUANT TO R.C. 709.023

TO: Clinton Township, Knox County, Ohio
FROM: Mark R. Ramser
DATE: December 13, 2021

Please take notice that the attached Petition for Annexation of Real Property, Knox County, Ohio Parcel Numbers 12-02650.000 and 12-02680.000, was filed in the Knox County, Ohio Commissioners Office, 117 E. High St. #161, Mt. Vernon, Ohio 43050 at 11:41 a.m. on December 13, 2021. A copy of the Petition, all accompanying documents, and the Notice received from the Clerk of the Knox County Board of Commissioners are enclosed.

SENDER: COMPLETE THIS SECTION

- Complete items 1, 2, and 3.
- Print your name and address on the reverse so that we can return the card to you.
- Attach this card to the back of the mailpiece, or on the front if space permits.

1. Article Addressed to:

JENNIFER HUBBARD
CLINTON TOWNSHIP, KNOX
COUNTY, OH FISCAL OFFICER
350 JOHNSON AVENUE
MOUNT VERNON, OH 43050

9590 9402 5982 0062 8363 00

2. Article Number (Transfer from service label)

7020 2450 0000 1810 5092

COMPLETE THIS SECTION ON DELIVERY

A. Signature

X JH

☐ Agent
☐ Addressee

B. Received by (Printed Name) C-19

C. Date of Delivery 12-15

D. Is delivery address different from item 1? ☐ Yes
If YES, enter delivery address below: ☐ No

3. Service Type

☐ Adult Signature
☐ Adult Signature Restricted Delivery
☐ Certified Mail®
☐ Certified Mail Restricted Delivery
☐ Collect on Delivery
☐ Collect on Delivery Restricted Delivery
☐ Priority Mail Express®
☐ Registered Mail™
☐ Registered Mail Restricted Delivery
☐ Return Receipt for Merchandise
☐ Signature Confirmation
☐ Signature Confirmation Restricted Delivery

PS Form 3811, July 2015 PSN 7530-02-000-9053 Domestic Return Rece

Attachment: Ex A - KCBC Res 2022-16 approve annexation of 6.525 ac (2022-14 : Accepting Annexation of 6.525 Acres from Clinton Township)

NOTICE OF PETITION FOR ANNEXATION
OF REAL PROPERTY PURSUANT TO R.C. 709.023

TO: River Improvement Project, c/o City of Mount Vernon
FROM: Mark R. Ramser
DATE: December 13, 2021

Please take notice that the attached Petition for Annexation of Real Property, Knox County, Ohio Parcel Numbers 12-02650.000 and 12-02680.000, was filed in the Knox County, Ohio Commissioners Office, 117 E. High St. #161, Mt. Vernon, Ohio 43050 at 11:40 a.m. on December 13, 2021. A copy of the Petition, all accompanying documents, and the Notice received from the Clerk of the Knox County Board of Commissioners are enclosed.

NOTICE OF PETITION FOR ANNEXATION
OF REAL PROPERTY PURSUANT TO R.C. 709.023

TO: River Improvement Project, c/o City of Mount Vernon
FROM: Mark R. Ramser
DATE: December 13, 2021

Please take notice that the attached Petition for Annexation of Real Property, Knox County, Ohio Parcel Numbers 12-02650.000 and 12-02680.000, was filed in the Knox County, Ohio Commissioners Office, 117 E. High St. #161, Mt. Vernon, Ohio 43050 at 11:40 a.m. on December 13, 2021. A copy of the Petition, all accompanying documents, and the Notice received from the Clerk of the Knox County Board of Commissioners are enclosed.

NOTICE OF PETITION FOR ANNEXATION
OF REAL PROPERTY PURSUANT TO R.C. 709.023

TO: Donald & Judy Lang
FROM: Mark R. Ramser
DATE: December 13, 2021

Please take notice that the attached Petition for Annexation of Real Property, Knox County, Ohio Parcel Numbers 12-02650.000 and 12-02680.000, was filed in the Knox County, Ohio Commissioners Office, 117 E. High St. #161, Mt. Vernon, Ohio 43050 at 11:41 a.m. on December 13, 2021. A copy of the Petition, all accompanying documents, and the Notice received from the Clerk of the Knox County Board of Commissioners are enclosed.

NOTICE OF PETITION FOR ANNEXATION
OF REAL PROPERTY PURSUANT TO R.C. 709.023

TO: Douglas and Desrae Snow
FROM: Mark R. Ramser
DATE: December 13, 2021

Please take notice that the attached Petition for Annexation of Real Property, Knox County, Ohio Parcel Numbers 12-02650.000 and 12-02680.000, was filed in the Knox County, Ohio Commissioners Office, 117 E. High St. #161, Mt. Vernon, Ohio 43050 at 11:41 a.m. on December 13, 2021. A copy of the Petition, all accompanying documents, and the Notice received from the Clerk of the Knox County Board of Commissioners are enclosed.

NOTICE OF PETITION FOR ANNEXATION
OF REAL PROPERTY PURSUANT TO R.C. 709.023

TO: River Improvement Project, c/o City of Mount Vernon
FROM: Mark R. Ramser
DATE: December 13, 2021

Please take notice that the attached Petition for Annexation of Real Property, Knox County, Ohio Parcel Numbers 12-02650.000 and 12-02680.000, was filed in the Knox County, Ohio Commissioners Office, 117 E. High St. #161, Mt. Vernon, Ohio 43050 at 11:41 a.m. on December 13, 2021. A copy of the Petition, all accompanying documents, and the Notice received from the Clerk of the Knox County Board of Commissioners are enclosed.

NOTICE OF PETITION FOR ANNEXATION
OF REAL PROPERTY PURSUANT TO R.C. 709.023

TO: The Grandstaff Family Limited Partnership
FROM: Mark R. Ramser
DATE: December 13, 2021

Please take notice that the attached Petition for Annexation of Real Property, Knox County, Ohio Parcel Numbers 12-02650.000 and 12-02680.000, was filed in the Knox County, Ohio Commissioners Office, 117 E. High St. #161, Mt. Vernon, Ohio 43050 at 11:24 a.m. on December 13, 2021. A copy of the Petition, all accompanying documents, and the Notice received from the Clerk of the Knox County Board of Commissioners are enclosed.

NOTICE OF PETITION FOR ANNEXATION
OF REAL PROPERTY PURSUANT TO R.C. 709.023

TO: Kimberly K. Hayes c/o David Hayes
FROM: Mark R. Ramser
DATE: December 13, 2021

Please take notice that the attached Petition for Annexation of Real Property, Knox County, Ohio Parcel Numbers 12-02650.000 and 12-02680.000, was filed in the Knox County, Ohio Commissioners Office, 117 E. High St. #161, Mt. Vernon, Ohio 43050 at 11:41 a.m. on December 13, 2021. A copy of the Petition, all accompanying documents, and the Notice received from the Clerk of the Knox County Board of Commissioners are enclosed.

NOTICE OF PETITION FOR ANNEXATION
OF REAL PROPERTY PURSUANT TO R.C. 709.023

TO: Robert E. Bonifant
FROM: Mark R. Ramser
DATE: December 13, 2021

Please take notice that the attached Petition for Annexation of Real Property, Knox County, Ohio Parcel Numbers 12-02650.000 and 12-02680.000, was filed in the Knox County, Ohio Commissioners Office, 117 E. High St. #161, Mt. Vernon, Ohio 43050 at 11:41 a.m. on December 13, 2021. A copy of the Petition, all accompanying documents, and the Notice received from the Clerk of the Knox County Board of Commissioners are enclosed.

LIST OF ALL TACTS, LOTS AND PARCELS IN THE TERRITORY PROPOSED FOR ANNEXATION AND ADJACENT TO THAT TERRITORY OR DIRECTLY ACROSS THE ROAD FROM IT

Owner Name	Mailing Address	Permanent Parcel Number
GRANDSTAFF FAMILY LIMITED PARTNERSHIP	207 TAMARACK DR MOUNT VERNON OH 43050	12-00972.001
HAYES, KIMBERLY K c/o DAVID HAYES	2641 MELROSE DR WOOSTER OH 44691	66-01197.000
THE CITY OF MOUNT VERNON	40 PUBLIC SQ MOUNT VERNON OH 43050	66-02547.000
BONIFANT, ROBERT E	301 FOUNTAIN ST MOUNT VERNON OH 43050	66-06590.000
LANG, DONALD R & JUDY I	305 FOUNTAIN ST MOUNT VERNON OH 43050	66-06591.000
LANG, DONALD R & JUDY I	305 FOUNTAIN ST MOUNT VERNON OH 43050	66-06592.000
BONIFANT, ROBERT E	301 FOUNTAIN ST MOUNT VERNON OH 43050	66-06593.000
SNOW, DOUGLAS S & DESRAE N	205 FOUNTAIN ST MOUNT VERNON OH 43050	66-07850.000
KNOX COUNTY PROPERTIES LLC	20718 DANVILLE AMITY RD MOUNT VERNON OH 43050	66-09616.000
KNOX COUNTY PROPERTIES LLC	20718 DANVILLE AMITY RD MOUNT VERNON OH 43050	66-09617.000
GRANDSTAFF FAMILY LIMITED PARTNERSHIP	207 TAMARACK DR MOUNT VERNON OH 43050	66-09848.000
HAYES, KIMBERLY K c/o DAVID HAYES	2641 MELROSE DR WOOSTER OH 44691	66-09949.000
BONIFANT, ROBERT E	301 FOUNTAIN ST MOUNT VERNON OH 43050	66-09950.000
RIVER IMPROVEMENT PROJECT c/o CITY OF MOUNT VERNON	40 PUBLIC SQUARE MOUNT VERNON OH 43050	66-50268.000

Attachment: Ex A - KCBC Res 2022-16 approve annexation of 6.525 ac (2022-14 : Accepting Annexation of 6.525 Acres from Clinton Township)

City Council
City of Mount Vernon
Mount Vernon, OH 43050

SCHEDULED

Meeting: 04/11/22 7:30 PM
Dept: Employee and Community Rel.
Francis, Hillier
Category: Personnel
Prepared By: Rob Broeren
Initiator: Todd Hill
DOC ID: 3520

ORDINANCE 2022-15

AN ORDINANCE TO CREATE THE POSITION OF PROJECT MANAGER IN THE CITY ENGINEERING DEPARTMENT, AND DECLARING AN EMERGENCY.

BE IT ORDAINED by the Council of the City of Mount Vernon, Ohio:

SECTION 1: That the following exempt position in the Engineering Department is authorized within the salary range listed below:

Engineering Project Manager - $52,000

SECTION 2: Exempt employees are expected to work as necessary, including outside of normal business hours, in the completion of their duties. Exempt employees will work with their supervisor in establishing their work schedule.

SECTION 3: This position shall be entitled to the benefits outlined in Section E of the Mount Vernon Employee Handbook effective August 2021, as amended, unless the employee is appointed by an elected office holder other than the Mayor. All employees appointed by an elected office holder other than the Mayor shall be entitled to those benefits outlined by their appointing authority.

SECTION 4: The salary authorized by this Ordinance shall be payable bi-weekly.

SECTION 5: This Ordinance is declared to be an emergency measure necessary for the immediate preservation of the public peace, health and safety and for the further reason to alleviate the overwork in the Engineering Department, therefore, become effective upon its date of passage and approval by the Mayor, provided that it receives the affirmative vote of two-thirds (2/3) of the members elected to the Council of the City of Mount Vernon; otherwise, it shall take effect and be in force from and after the earliest period allowed by law.

HISTORY:

03/14/22 City Council FIRST READING

Ordinance No. 2022-15 was given a first reading. The Employee and Community Relations Committee Chair requested a 15-minute meeting on the ordinance for March 28, 2022.

03/28/22 City Council SECOND READING

Ordinance No. 2022-15 was given a second reading. The Employee and Community Relations Committee Chair requested a 15-minute committee meeting on the resolution for April 11, 2022.

City Council
City of Mount Vernon
Mount Vernon, OH 43050

SCHEDULED

Meeting: 04/11/22 7:30 PM
Dept: Planning and Zoning
Hillier, Severns
Category: Agreement
Prepared By: Todd Hill
Initiator: Todd Hill
DOC ID: 3526

ORDINANCE 2022-16

AN ORDINANCE TO APPROVE, ADOPT AND ENACT THE FEBRUARY 2022 REPLACEMENT PAGES TO THE CODIFIED ORDINANCES; TO REPEAL ORDINANCES IN CONFLICT THEREWITH; TO PUBLISH THE ENACTMENT OF NEW MATTER; AND DECLARING AN EMERGENCY.

WHEREAS, certain provisions within the Codified Ordinances should be amended to conform with current State law as required by the Ohio Constitution; and

WHEREAS, various ordinances of a general and permanent nature have been passed by Council which should be included in the Codified Ordinances; and

WHEREAS, Council has heretofore entered into a contract with the Walter H. Drane Company to prepare and publish an annual revision; and

WHEREAS, the codification of such ordinances, together with the new matter to be adopted, the matters to be amended and those to be repealed are before the Council;

NOW, THEREFORE, BE IT RESOLVED by the Council of the City of Mount Vernon, State of Ohio:

SECTION 1: That the editing, arrangement and numbering or renumbering of the following ordinances and parts of ordinances are hereby approved as parts of the various component codes of the Codified Ordinances of Mount Vernon, Ohio, so as to conform to the classification and numbering system of the Codified Ordinances, to-wit:

Ord. No.	Date	C.O. Section
2021-34	9-27-21	1158.21, 1185.01 to 1185.04
2021-36	9-27-21	129.15
2021-38	10-25-21	August 2021 Replacement Pages
2021-47	12-13-21	753.04
2021-51	12-27-21	105.01 to 105.05
2022-01	1-10-22	187.02, 187.07, 187.09, 187.14(g) to (i)

SECTION 2. That, the following sections and chapters are hereby added, amended or repealed as respectively indicated in order to comply with current State law.

Administrative Code

101.03 Rules of Construction. (Amended)

General Offenses Code

513.15 Sale of Dextromethorphan. (Added)
517.01 Gambling Definitions. (Amended)

517.02 Gambling. (Amended)
517.06 Methods of Conducting a Bingo Game; Prohibitions. (Amended)
517.08 Raffles. (Amended)
517.09 Charitable Instant Bingo Organizations. (Amended)
517.11 Bingo or Game of Chance Records. (Amended)
517.13 Bingo Exceptions. (Amended)
517.14 Instant Bingo Conduct by a Veteran's or Fraternal Organization. (Amended)
517.15 Skill-Based Amusement Machines. (Amended)
517.16 Electronic Instant Bingo; Prohibited Conduct. (Added)
525.13 Interfering with Civil Rights. (Amended)
529.07 Open Container Prohibited. (Amended)
545.09 Passing Bad Checks. (Amended)

SECTION 3: That the complete text of the sections listed above are set forth in full in the current replacement pages to the Codified Ordinances which are hereby attached to this ordinance as Exhibit A. The listing above of each new section by reference to its title shall constitute sufficient publication of new matter contained therein.

SECTION 4: This Ordinance is hereby declared to be an emergency measure and necessary for the immediate preservation of the public peace, health and safety, and for the further reason that an emergency exists in the usual daily operation of the various departments of the municipal government, and said Ordinance shall, therefore, become effective upon its date of passage and approval by the Mayor, provided that it receives the affirmative vote of two-thirds (2/3) of the members elected to the Council of the City of Mount Vernon; otherwise, it shall take effect and be in force from and after the earliest period allowed by law.

HISTORY:

03/28/22	**City Council**	**FIRST READING**

Ordinance No. 2022-16 was given a first reading.

City Council
City of Mount Vernon
Mount Vernon, OH 43050

SCHEDULED

Meeting: 04/11/22 7:30 PM
Dept: Planning and Zoning
Hillier, Severns
Category: Planning and Zoning
Prepared By: Todd Hill
Initiator: Todd Hill
DOC ID: 3534

ORDINANCE 2022-17

AN ORDINANCE AMENDING THE ZONING CLASSIFICATION OF A PORTION OF 17795 COSHOCTON ROAD (PARCEL NUMBER 71-00050.000) FROM THE PRESENT ZONING OF R-1-SINGLE FAMILY DISTRICT, PND-PLANNED NEIGHBORHOOD DISTRICT AND GB-GENERAL BUSINESS DISTRICT TO R-3-MULTIPLE FAMILY DISTRICT; AND DECLARING AN EMERGENCY.

WHEREAS, the Council for the City of Mount Vernon has received application for rezoning certain property within the City of Mount Vernon;

WHEREAS, the Municipal Planning Commission for the City of Mount Vernon met on the 10th day of March, 2022 and voted to approve the zoning change from R-1-Single Family District, PND-Planned Neighborhood District and GB-General Business District to R-3-Multiple Family District.

NOW, THEREFORE, BE IT ORDAINED by the Council of the City of Mount Vernon, State of Ohio:

SECTION 1: That the City of Mount Vernon hereby amends the zoning classification of area indicated in Attachment A of the parcel located at 71-00050.000, in the City of Mount Vernon:

PARCEL NO.	PROPOSED ZONING
71-00050.000 (portion of)	R-3 - Multiple Family District

SECTION 2: That the zoning classification be recorded in Title XI of the Planning and Zoning Codes of the Codified Ordinances of the City of Mount Vernon.

SECTION 3: This Ordinance is hereby declared to be an emergency measure necessary for the immediate preservation of the public peace, health and safety, and for the further reason that an emergency exists in the usual daily operation of the various departments of the municipal government, and further, that this Council deems it imperative that immediate action be taken in order to insure the continued usual daily operation of the various departments of the municipal government, the said Ordinance shall, therefore, become effective upon its date of passage and approval by the Mayor, provided that it receives the affirmative vote of two-thirds (2/3) of the members elected to the Council of the City of Mount Vernon; otherwise, it shall take effect and be in force from and after the earliest period allowed by law.

HISTORY:

03/28/22	**City Council**	**FIRST READING**

Ordinance No. 2022-17 was given a first reading. The Planning and Zoning Committee Chair requested a 30-minute committee meeting on the legislation for April 11, 2022. A public hearing on the legislation has also been scheduled for April 25, 2022.

Supplement to Application for Zoning Amendment

Owner: Casey's Way LLC
Agent: Rockford Homes Inc, Corey Theuerkauf VP land
Site Address: 17795 Coshocton Road, Mount Vernon, Ohio 43050

Statement of Proposed Amendment Relation to Comprehensive Plan

The subject property was annexed from Monroe Township to the City of Mount Vernon by Ordinance 2014-20. The parent parcel has three zoning classifications GB, R-1 & PND. It is our intent to rezone only a portion of the site per the meets and bounds description included in this packet. The zoning classification we request to rezone to is R-3 under the City Ordinances, to allow for market rate multi-family apartments. The land uses surrounding the site are A-2 single-family residential, PND multi-family condominium, GB General Business and P-1 Public and Semipublic District. Per the comprehensive land use plan (updated 2018) this area was contemplated as agriculture. As indicated above there are multiple zoning classifications that surround this parcel. The site is generally at the eastern terminus of the commercial corridor and will provide a transitional use from the General Business uses to an R-3 residential use.

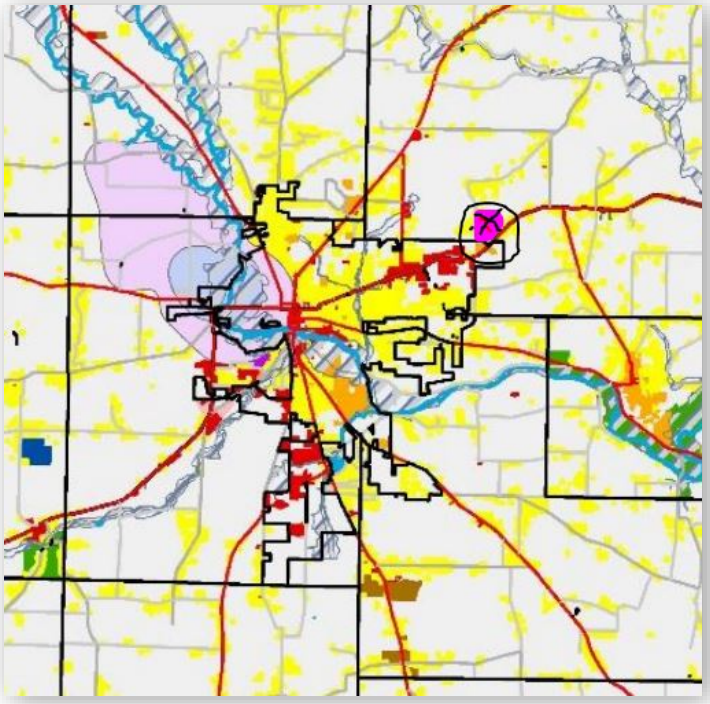

Attachment: Upper Gilchrist Road Attachment A (2022-17 : 17795 Coshocton Road Rezoning)

SITUATED IN THE STATE OF OHIO, COUNTY OF KNOX, TOWNSHIP OF MONROE, AND BEING A PART OF THE SOUTHEAST QUARTER OF SECTION 17, THE NORTHEAST QUARTER SECTION 24, TOWNSHIP 7, RANGE 12. UNITED STATES MILITARY LANDS

LEGEND

- I.P.F. 5/8" REBAR WITH CAP "TRACEY MILLS" FOUND
- I.P.F. 5/8" REBAR FOUND
- P.F. 5/8" IRON PIPE FOUND (UNLESS NOTED)
- M.N.F. MAG NAIL FOUND
- CONCRETE MONUMENT FOUND

- PROPERTY LINE – SUBJECT PROPERTY
- PROPERTY LINE ADJOINERS – EXISTING
- SECTION LINE OR VMS LINE – EXISTING

STATE OF OHIO
JEREMY LEWIS VAN OSTRAN
8283
REGISTERED SURVEYOR

JEREMY L. VAN OSTRAN PS 8283

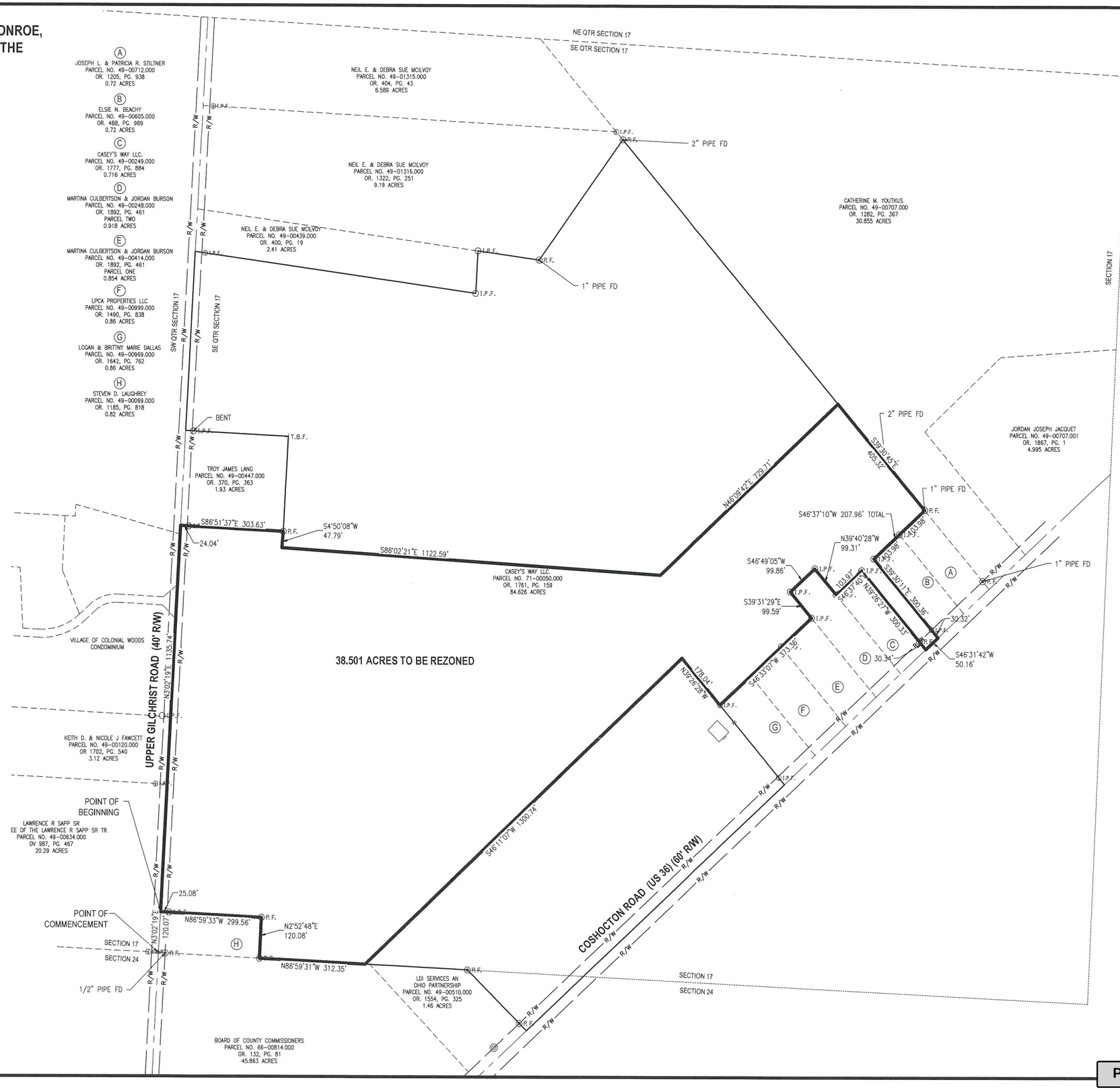

SURVEYOR NOTES:

THE LOCATIONS OF UNDERGROUND UTILITIES SHOWN HEREON ARE BASED ON ABOVE GROUND STRUCTURES AND RECORD DRAWINGS PROVIDED TO THE SURVEYOR. LOCATIONS OF UNDERGROUND UTILITIES/STRUCTURES MAY VARY FROM LOCATIONS SHOWN HEREON. ADDITIONAL BURIED UTILITIES/STRUCTURES MAY BE ENCOUNTERED. NO EXCAVATIONS WERE MADE DURING THE PROGRESS OF THIS SURVEY TO LOCATE BURIED UTILITIES/STRUCTURES.

DATE OF FIELD WORK: 12-28-21
EVERY DOCUMENT OF RECORD REVIEWED AND CONSIDERED AS A PART OF THIS SURVEY IS NOTED HEREON.

SUBSURFACE AND ENVIRONMENTAL CONDITIONS WERE NOT EXAMINED OR CONSIDERED AS A PART OF THIS SURVEY. NO STATEMENT IS MADE CONCERNING THE EXISTENCE OF UNDERGROUND OR OVERHEAD CONTAINERS OR FACILITIES THAT MAY AFFECT THE USE OR DEVELOPMENT OF THIS TRACT.

BASIS OF BEARINGS:

THE BEARINGS SHOWN HEREIN ARE BASED ON OHIO STATE PLANE COORDINATE SYSTEM. NORTH SYSTEM, NSRS2011, GEOID12A.

BENCHMARKS:

AS PER THE TOPOGRAPHIC SURVEY PREPARED BY HULL THE CONTRACTOR AND/OR HIS SURVEYOR SHALL BE RESPONSIBLE TO CROSS CHECK ALL CONTROL FOR DISTURBANCE PRIOR TO THE COMMENCEMENT OF CONSTRUCTION.

CONTROL POINTS

BASIS OF BEARING: TRUE NORTH, BASED ON OBSERVATIONS, GPS DATA COLLECTED WITH TRIMBLE R8 UNIT VRS CORRECTION ON OHIO STATE PLANE NORTH ZONE COORDINATE SYSTEM, NSRS 2011, NAVD 1988, GEOID 12A.

FIRM COMMUNITY PANEL No.: 39083C0195D
FLOOD ZONE: X
EFFECTIVE DATE: 07/07/2009

HORIZONTAL SCALE IN FEET 0 20 40

DRAWN	CHECKED	DATE
KTB	JLV	02/10/2022

NO.	PLAN ISSUE/REVISION	REV. BY	DATE

Hull & Associates, LLC
5500 New Albany Rd.
Columbus, OH 43054
Phone: (614) 980-6451
Fax: (614) 980-9023
www.hullllc.com

HULL
Environment / Energy / Infrastructure

KIMLEY-HORN AND ASSOC, INC.
MONROE TOWNSHIP, KNOX COUNTY, OHIO
REZONING BOUNDARY

JOB NUMBER: KMY002

1OF1

Attachment: Upper Gilchrist Road Attachment A (2022-17 : 17795 Coshocton Road Rezoning)

2/10/2022 3:53 PM f:\clients\active\kmy\kmy002\design\drawing\exhibits\kmy002_zoning.dwg jvanostran

Plotted By:mike.reeves February 23, 2022 5:01:53 PM K:\CLB_LDEV\190066008_Rockford_MtVernon_OH\2 Design\CAD\Exhibits\Zoning Map.dwg
This document, together with the concepts and designs presented herein, as an instrument of service, is intended only for the specific purpose and client for which it was prepared. Reuse of and improper reliance on this document without written authorization and adaptation by Kimley-Horn and Associates, Inc. shall be without liability to Kimle

NORTH

GRAPHIC SCALE IN FEET
0 200 400 8

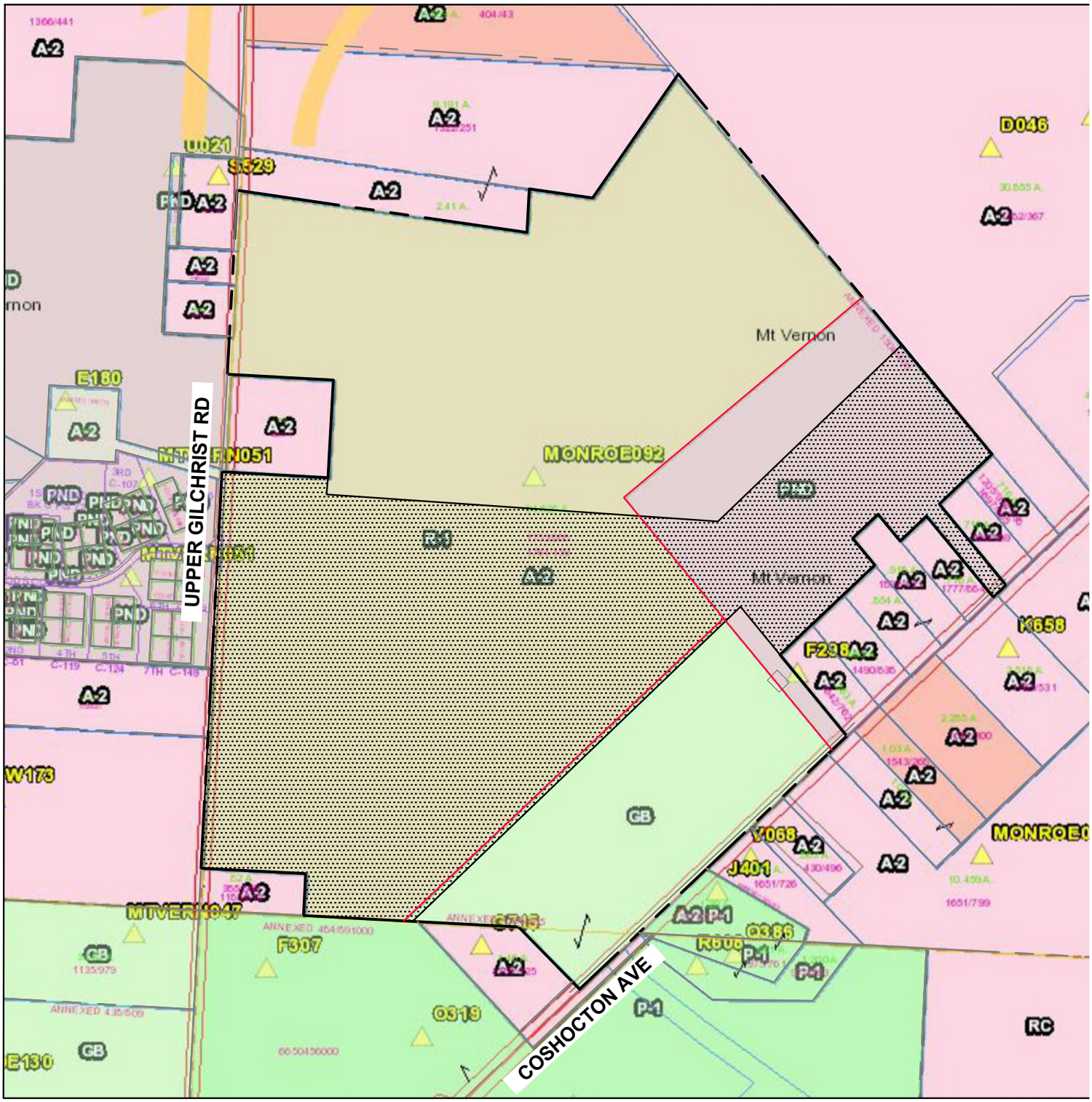

VICINITY MAP

SCALE: 1"=400'

SHEET NUMBER			
1 OF 1	EXISTING ZONING MAP PARKVIEW APARTMENTS COSHOCTON AVENUE (US 36) MT. VERNON, OH 43050		Kimley»Horn

Attachment: Upper Gilchrist Road Attachment A (2022-17 : 17795 Coshocton Road Rezoning)

SITE DATA - TOTAL

TOTAL ACRES	± 38.5 ACRES
NET ACRES (LESS ±3.5AC ROW AND POND)	± 35 ACRES
TOTAL UNITS	496 UNITS
2 BED	332 (67%)
1 BED	164 (33%)
SURFACE PARKING	871
GARAGE PARKING	124
TOTAL PARKING	999
PARKING SPACES PER UNIT	± 2.02 S/U

ILLUSTRATIVE PLAN

PARKVIEW APARTMENTS

PREPARED FOR ROCKFORD HOMES

DATE: 2.17.2022

NORTH
SCALE: 1"=100'
0 50' 100' 200' 300'

Faris Planning & Design
LAND PLANNING • LANDSCAPE ARCHITECTURE
4876 Cemetery
p (614) 487-1964
www.farisplanninganddesign.com

Attachment: Upper Gilchrist Road Attachment A (2022-17 : 17795 Coshocton Road Rezoning)

PRELIMINARY PLAT
FOR
PARKVIEW APARTMENTS

SITUATED IN THE STATE OF OHIO, KNOX COUNTY, TOWNSHIP OF MONROE, AND BEING A PART OF THE SE QUARTER OF SECTION 17 AND NE QUARTER OF SECTION 24, TOWNSHIP 7, RANGE 12, UNITED STATES MILITARY LANDS

SHEET LIST TABLE	
SHEET NUMBER	SHEET TITLE
1	COVER SHEET
2	SITE PLAN
3	SITE PLAN
4	UTILITY PLAN

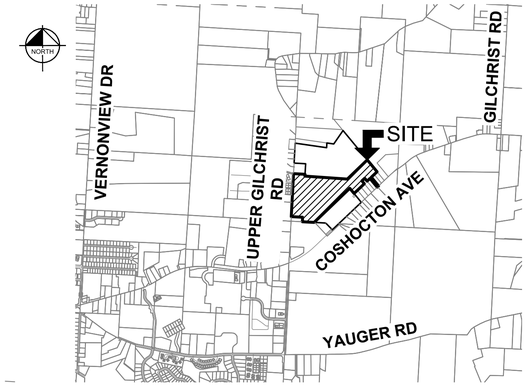

VICINITY MAP
SCALE: 1"=2000'

SITE STATISTICS

CURRENT ZONING:	A-2, PND, R-1
TOTAL SITE AREA:	± 38.50 AC
NET SITE AREA:	± 35.00 AC
TOTAL NUMBER OF UNITS:	496
GROSS DENSITY:	12.88 UNITS/AC
SURFACE PARKING:	876
GARAGE PARKING:	124
TOTAL PARKING:	1000

EXISTING PARCEL INFORMATION

(A) JOSEPH L. & PATRICIA R. STILTNER
PID: 49-00712.000
OR. 1205, PG. 936, 938
0.716 AC
ZONING: A-2

(B) ELISIE N. BEACHY
PID: 49-00605.000
OR. 488, PG. 989
0.716 AC
ZONING: A-2

(C) CASEY'S WAY LLC
PID: 49-00249.000
OR. 1777, PH. 884
0.716 AC
ZONING: A-2

(D) MARTINA CULBERTSON & JORDAN BURSON
PID: 49-00248.000
OR. 1892, PG. 461
PARCEL TWO
0.918 AC
ZONING: A-2

(E) MARTINA CULBERTSON & JORDAN BURSON
PID: 49-00414.000
OR. 1892, PG. 461
PARCEL ONE
0.854 AC
ZONING: A-2

(F) LPCA PROPERTIES LLC
PID: 49-00999.000
OR. 1490, PG. 838
0.863 AC
ZONING: A-2

(G) LOGAN & BRITTNY MARRIE DALLAS
PID: 49-00969.000
OR. 1672, PG. 762
0.863 AC
ZONING: A-2

(H) RONALD MCCALLISTER & KIMBERLY RUSSELL
PID: 49-00185.000
OR. 1543, PG. 268
1.03 AC
ZONING: A-2

(I) RONALD MCCALLISTER & KIMBERLY RUSSELL
PID: 49-00186.000
OR. 1543, PG. 268
1.03 AC
ZONING: A-2

(J) JAMES A. GATES
PID: 49-00089.000
OR. 430, PG. 496
0.863 AC
ZONING: A-2

(K) DEGE LLC
PID: 49-00050.001
OR. 1541, PG. 726
1.182 AC
ZONING: A-2

(L) HOSPICE OF KNOX COUNTY
PID: 71-00003.000
OR. 975, PG. 759
1.20 AC
ZONING: P-1

(M) STEVEN D. LAUGHREY
PID: 49-00069.000
OR. 1185, PG. 818
0.82 AC
ZONING: A-2

(N) CAYLA M. SLAUGHTER & JAMES K STULKA II
PID: 49-00270.000
OR. 1896, PG. 178
0.68 AC
ZONING: A-2

(O) KATHY L. LESTER
PID: 49-00269.000
OR. 387, PG. 341
0.46 AC
ZONING: A-2

(P) RONALD M. & BARBARA A. SHEETS
PID: 49-00216.000
OR. 1373, PG. 845
1.04 AC
ZONING: A-2

(Q) NEIL E. & DEBRA SUE MCILVOY
PID: 49-00439.000
OR. 400, PG. 19
2.41 AC
ZONING: A-2

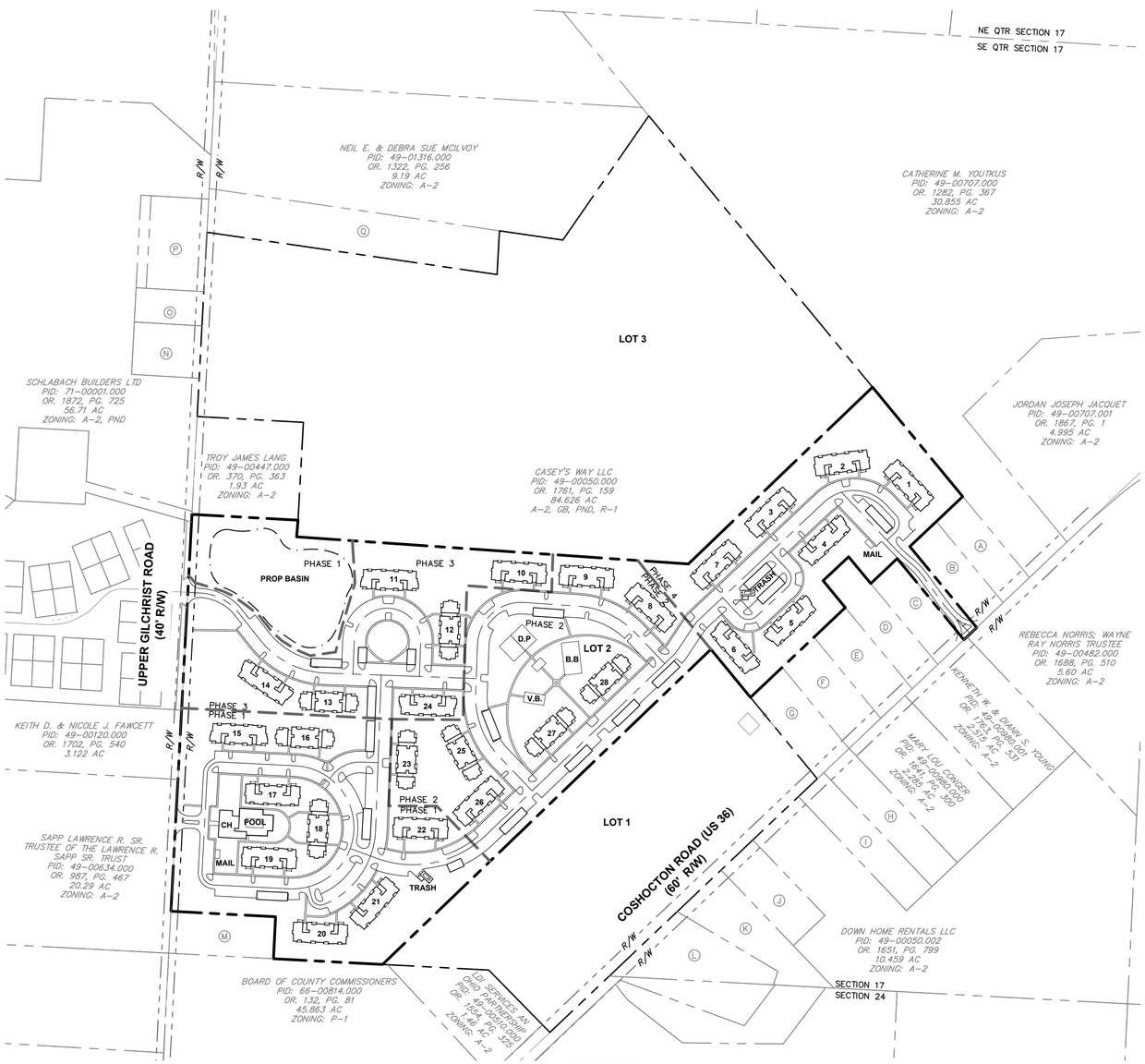

INDEX MAP
SCALE: 1"=200'

FEMA FLOODPLAIN DATA

BY GRAPHIC PLOTTING ONLY, THIS PROPERTY IS IN ZONE "X" (OUTSIDE OF THE 0.2% ANNUAL CHANCE FLOODPLAIN) OF THE FLOOD INSURANCE RATE MAPS, COMMUNITY PANEL NO. 39083C0195D, WHICH BEARS AN EFFECTIVE DATE OF 07/07/2009.

ENGINEER

KIMLEY-HORN AND ASSOCIATES, INC.
7965 N HIGH ST, SUITE 200
COLUMBUS, OH 43235
(614) 472-8546
MIKE.REEVES@KIMLEY-HORN.COM
CONTACT: MIKE REEVES

SURVEYOR

VERDANTAS
59 GRANT STREET
NEWARK, OH 43055
(740) 344-5451
JVANOSTRAN@VERDANTAS.COM
CONTACT: JEREMY VAN OSTRAN

DEVELOPER

ROCKFORD HOMES
999 POLARIS PARKWAY SUITE 200
COLUMBUS, OH 43240
(614) 785-0015
CTHEUERKAUF@ROCKFORDHOMES.NET
CONTACT: COREY THEUERKAUF

CURRENT OWNER

CASEY'S WAY LLC
1909 ROUNDWYCK LN
POWELL, OH 43065

No.	REVISIONS	DATE	BY	APR DATE	APR BY

Kimley»Horn
© 2022 KIMLEY-HORN AND ASSOCIATES, INC.
7965 N. HIGH STREET, SUITE 200
COLUMBUS, OH 43235
PHONE: 614-772-2300
WWW.KIMLEY-HORN.COM

SCALE: AS NOTED
DESIGNED BY: ACW
DRAWN BY: ACW
CHECKED BY: MCR

COVER SHEET

PARKVIEW APARTMENTS
COSHOCTON AVENUE (US 36)
MT. VERNON, OH 43050

ORIGINAL ISSUE: 02/10/2022
KHA PROJECT NO. 190066008
SHEET NUMBER
1

Drawing name: K:\CLB_LDEV\190066008_Rockford_MtVernon_OH\2 Design\CAD\PlanSheets\Zoning Exhibit\Cover Sheet.dwg Layout1 Feb 11, 2022 11:26am by: Anthony.Wong
This document, together with the concepts and designs presented herein, as an instrument of service, is intended only for the specific purpose and client for which it was prepared. Reuse of and improper reliance on this document without written authorization and adaptation by Kimley-Horn and Associates, Inc. shall be without liability to Kimley-Horn and Associates, Inc.

Attachment: Upper Gilchrist Road Attachment A (2022-17 : 17795 Coshocton Road Rezoning)

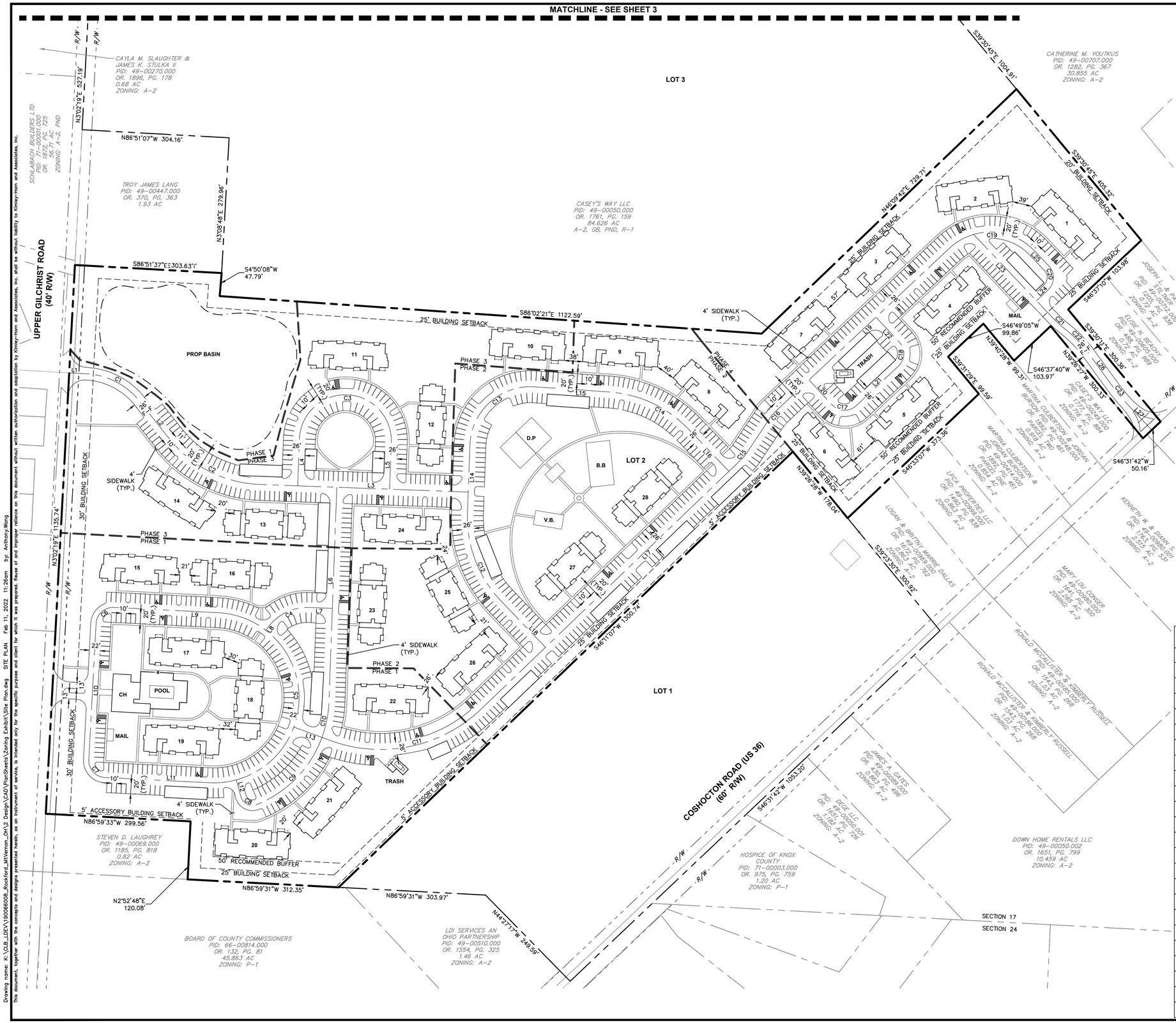

LEGEND

- PROPOSED BOUNDARY
- EXISTING PROPERTY LINE
- PROPOSED FACE-OF-CURB
- PROPOSED CENTERLINE
- PROPOSED SIDEWALK
- PROPOSED SETBACK
- PROPOSED BUILDING
- PROPOSED PHASE LINE
- PROPOSED BASIN

LINE TABLE

LINE	LENGTH	BEARING
L1	35.74	S86°57'41.05"E
L2	99.52	S38°28'15.15"E
L3	352.59	S87°54'08.98"E
L4	96.73	S2°05'51.02"W
L5	96.73	N2°05'51.02"E
L6	447.22	N2°05'51.02"E
L7	48.51	N87°54'08.98"W
L8	10.12	S37°34'46.46"W
L9	215.75	N87°07'12.38"W
L10	282.00	S3°02'39.27"W
L11	216.56	S87°07'12.38"E
L12	35.53	S15°16'15.75"E
L13	80.82	N69°49'39.00"W
L14	140.41	S2°05'51.02"W

LINE TABLE

LINE	LENGTH	BEARING
L15	154.93	N86°02'21.46"W
L16	121.34	N43°48'53.29"W
L17	745.48	S46°11'06.71"W
L18	132.60	S43°48'53.29"E
L19	492.25	S46°49'04.50"W
L20	69.81	S43°10'55.50"E
L21	119.78	N46°49'04.50"E
L22	70.50	N43°10'55.50"W
L23	235.73	N43°28'18.48"W
L24	33.00	N46°31'41.52"E
L25	42.71	N43°28'18.48"W
L26	80.81	S36°03'33.36"E
L27	67.03	S43°28'18.48"E

CURVE TABLE

CURVE	RADIUS	LENGTH	CHORD BEARING	CHORD	DELTA	TANGENT
C1	150.00'	126.95'	S62°42'58"E	123.19'	48°29'26"	67.56'
C2	250.00'	215.69'	S63°11'12"E	209.06'	49°25'54"	115.07'
C3	95.00'	298.45'	N87°54'09"W	190.00'	180°00'00"	INFINITY'
C4	100.00'	95.15'	S64°50'19"W	91.60'	54°31'05"	51.52'
C5	176.00'	552.92'	N2°52'48"E	352.00'	180°00'00"	INFINITY'
C6	35.00'	54.88'	S47°57'43"W	49.43'	89°50'08"	34.90'
C7	35.00'	55.08'	S42°02'17"E	49.57'	90°09'52"	35.10'
C8	25.00'	42.21'	S63°38'28"E	37.37'	96°44'25"	28.13'
C9	238.00'	198.62'	N44°04'50"E	192.91'	47°48'58"	105.51'
C10	237.96'	71.83'	N11°31'37"E	71.56'	17°17'44"	36.19'
C11	300.00'	335.04'	N78°10'44"E	317.90'	63°59'14"	187.41'
C12	250.00'	200.33'	S20°51'31"E	195.01'	45°54'44"	105.89'
C13	125.00'	200.41'	S48°01'45"W	179.63'	91°51'48"	129.13'
C14	250.00'	184.24'	N64°55'37"W	180.10'	42°13'28"	96.53'
C15	75.00'	16.49'	N39°53'16"E	16.45'	12°35'41"	8.28'
C16	75.00'	17.31'	S40°12'15"W	17.28'	13°13'38"	8.70'
C17	35.00'	54.98'	S88°10'55"E	49.50'	90°00'00"	35.00'
C18	35.00'	54.98'	N1°49'05"E	49.50'	90°00'00"	35.00'
C19	125.00'	195.72'	N88°19'37"W	176.33'	89°42'37"	124.37'
C20	35.00'	54.98'	N1°31'42"E	49.50'	90°00'00"	35.00'
C21	250.00'	36.78'	S47°41'10"E	36.74'	8°25'43"	18.42'
C22	250.00'	69.12'	S43°58'47"E	68.90'	15°50'28"	34.78'
C23	450.00'	58.22'	S39°45'56"E	58.18'	7°24'45"	29.15'

No.	REVISIONS	DATE	BY	APR DATE	APR BY

Kimley»Horn

© 2022 KIMLEY-HORN AND ASSOCIATES, INC.

7965 N. HIGH STREET, SUITE 200
COLUMBUS, OH 43235
PHONE: 614-846-4500
WWW.KIMLEY-HORN.COM

SCALE: 1"=100'
DESIGNED BY: ACW
DRAWN BY: ACW
CHECKED BY: MCR

SITE PLAN

PARKVIEW APARTMENTS
COSHOCTON AVENUE (US 36)
MT. VERNON, OH 43050

ORIGINAL ISSUE: 02/10/2022

KHA PROJECT NO. 190066008

SHEET NUMBER

2

Drawing name: K:\CLB_LDEV\190066008_Rockford_MtVernon_OH\2 Design\CAD\PlanSheets\Zoning Exhibit\Site Plan.dwg SITE PLAN Feb 11, 2022 11:26am by: Anthony.Wong
This document, together with the concepts and designs presented herein, as an instrument of service, is intended only for the specific purpose and client for which it was prepared. Reuse of and improper reliance on this document without written authorization and adaptation by Kimley-Horn and Associates, Inc. shall be without liability to Kimley-Horn and Associates, Inc.

Attachment A (2022-17 : 17795 Coshocton Road Rezoning)

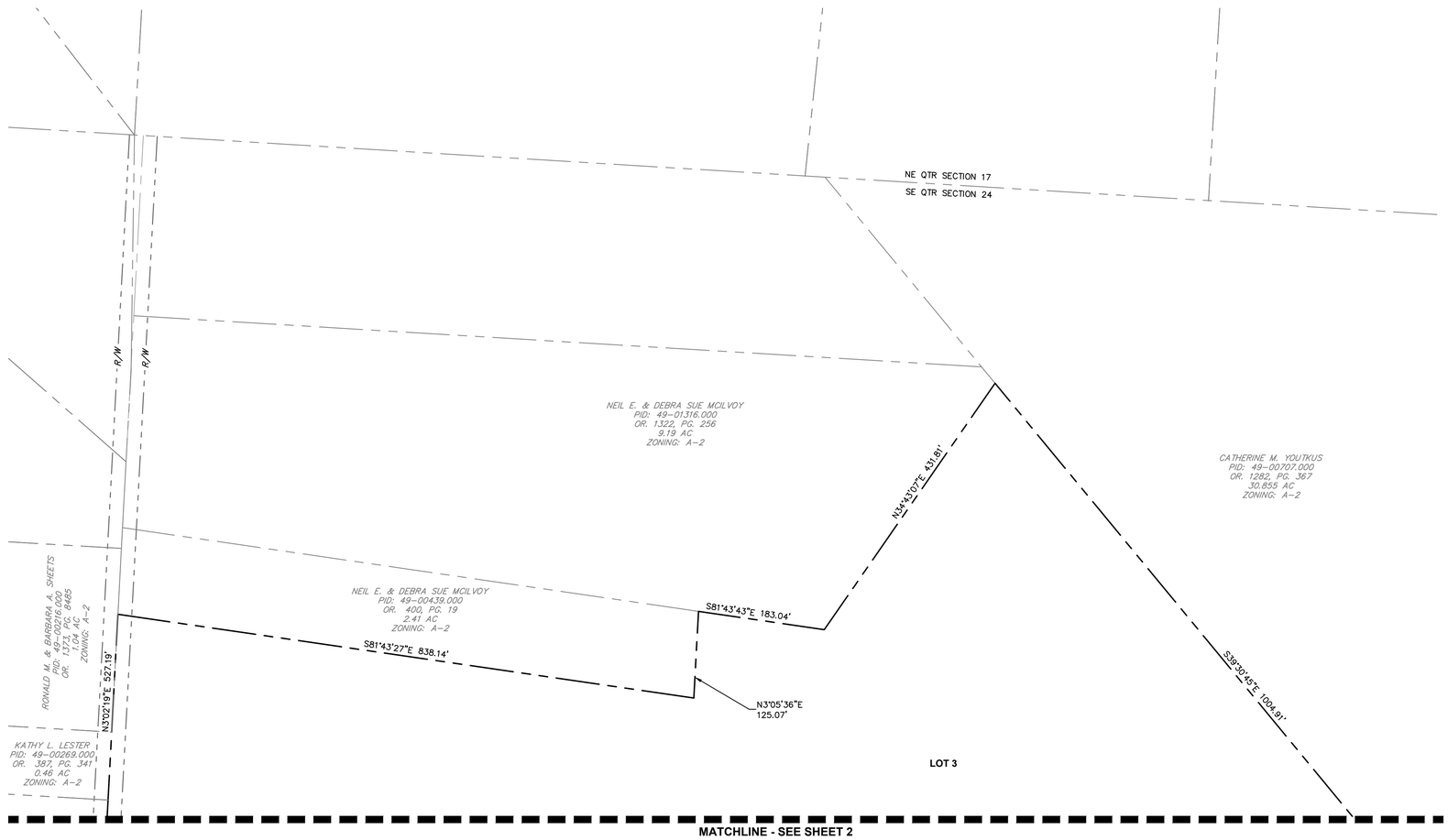

NORTH

GRAPHIC SCALE IN FEET
0 50 100 200

LEGEND

- PROPOSED BOUNDARY
- EXISTING PROPERTY LINE
- PROPOSED FACE-OF-CURB
- PROPOSED CENTERLINE
- PROPOSED SIDEWALK
- PROPOSED SETBACK
- PROPOSED BUILDING
- PROPOSED PHASE LINE
- PROPOSED BASIN

No.	REVISIONS	DATE	BY	APR DATE	APR BY

Kimley»Horn

© 2022 KIMLEY-HORN AND ASSOCIATES, INC.
7965 N. HIGH STREET, SUITE 200
COLUMBUS, OH 43235
PHONE: 614-846-9690
WWW.KIMLEY-HORN.COM

SCALE: 1"=100'
DESIGNED BY: ACW
DRAWN BY: ACW
CHECKED BY: MCR

SITE PLAN

PARKVIEW APARTMENTS
COSHOCTON AVENUE (US 36)
MT. VERNON, OH 43050

ORIGINAL ISSUE:
02/10/2022

KHA PROJECT NO.
190066008

SHEET NUMBER
3

Drawing name: K:\CLB_LDEV\190066008_Rockford_MtVernon_OH\2 Design\CAD\PlanSheets\Zoning Exhibit\Site Plan.dwg SITE PLAN (2) Feb 11, 2022 11:26am by: Anthony.Wong
This document, together with the concepts and designs presented herein, as an instrument of service, is intended only for the specific purpose and client for which it was prepared. Reuse of and improper reliance on this document without written authorization and adaptation by Kimley-Horn and Associates, Inc. shall be without liability to Kimley-Horn and Associates, Inc.

Attachment: Upper Gilchrist Road Attachment A (2022-17 : 17795 Coshocton Road Rezoning)

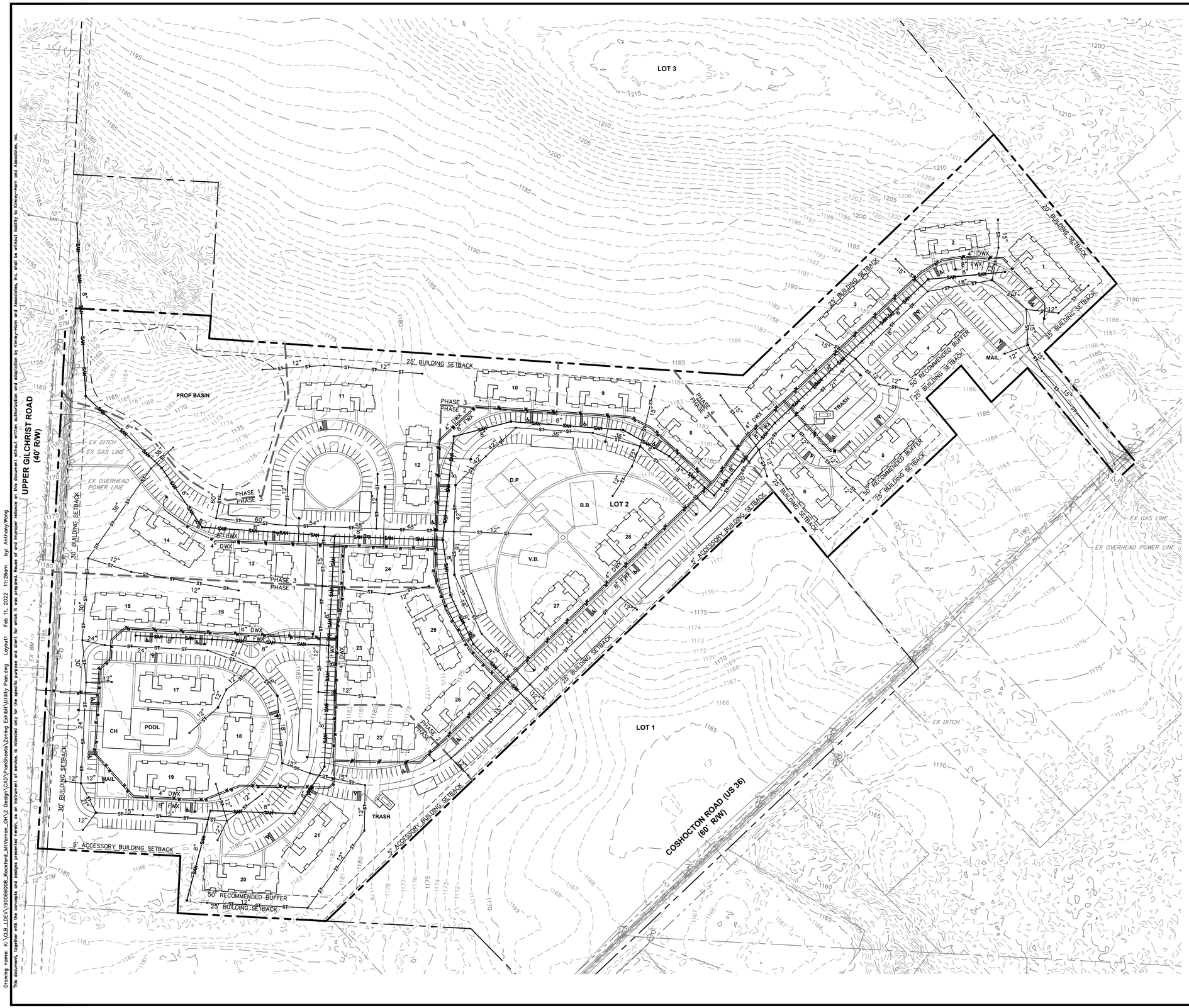

NORTH

GRAPHIC SCALE IN FEET
0 50 100 200

LEGEND

- PROPOSED BOUNDARY
- EXISTING PROPERTY LINE
- PROPOSED SETBACK
- PROPOSED PHASE LINE
- EXISTING DITCH
- EXISTING GAS LINE
- EXISTING OVERHEAD LINE
- EXISTING POWER POLE
- EXISTING SANITARY SEWER
- EXISTING STORM SEWER
- EXISTING WATERMAIN
- EXISTING FIRE HYDRANT
- PROPOSED FACE-OF-CURB
- PROPOSED CENTERLINE
- PROPOSED SIDEWALK
- PROPOSED BUILDING
- PROPOSED BASIN
- PROPOSED SANITARY SEWER
- PROPOSED STORM SEWER
- PROPOSED WATERLINE
- PROPOSED MANHOLE
- PROPOSED CATCH BASIN
- PROPOSED HEADWALL
- PROPOSED FIRE HYDRANT

No.	REVISIONS	DATE	BY	APR DATE	APR BY

Kimley»Horn

© 2022 KIMLEY-HORN AND ASSOCIATES, INC.
7965 N. HIGH STREET, SUITE 200
COLUMBUS, OH 43235
PHONE: 614-846-4500
WWW.KIMLEY-HORN.COM

SCALE: 1"=100'
DESIGNED BY: ACW
DRAWN BY: ACW
CHECKED BY: MCR

UTILITY PLAN

PARKVIEW APARTMENTS
COSHOCTON AVENUE (US 36)
MT. VERNON, OH 43050

ORIGINAL ISSUE:
02/10/2022

KHA PROJECT NO.
190066008

SHEET NUMBER
4

Drawing name: K:\CLB_LDEV\190066008_Rockford_MtVernon_OH\2 Design\CAD\PlanSheets\Zoning Exhibit\Utility Plan.dwg Layout1 Feb 11, 2022 11:26am by: Anthony.Wong
This document, together with the concepts and designs presented herein, as an instrument of service, is intended only for the specific purpose and client for which it was prepared. Reuse of and improper reliance on this document without written authorization and adaptation by Kimley-Horn and Associates, Inc. shall be without liability to Kimley-Horn and Associates, Inc.

Attachment: Upper Gilchrist Road Attachment A (2022-17 : 17795 Coshocton Road Rezoning)

SITE DATA - PHASE 1

TOTAL ACRES	±10.72 ACRES
TOTAL UNITS	128 UNITS
2 BED	88 (69%)
1 BED	40 (31%)
SURFACE PARKING	279
GARAGE PARKING	28
TOTAL PARKING	307

SITE DATA - PHASE 2

TOTAL ACRES	±9.60 ACRES
TOTAL UNITS	136 UNITS
2 BED	80 (59%)
1 BED	56 (41%)
SURFACE PARKING	274
GARAGE PARKING	48
TOTAL PARKING	322

SITE DATA - PHASE 3

TOTAL ACRES	±7.28 ACRES
TOTAL UNITS	120 UNITS
2 BED	80 (67%)
1 BED	40 (33%)
SURFACE PARKING	170
GARAGE PARKING	24
TOTAL PARKING	194

SITE DATA - PHASE 4

TOTAL ACRES	±7.93 ACRES
TOTAL UNITS	128 UNITS
2 BED	84 (75%)
1 BED	28 (25%)
SURFACE PARKING	153
GARAGE PARKING	24
TOTAL PARKING	177

PRELIMINARY PHASING PLAN

MOUNT VERNON MF

PREPARED FOR ROCKFORD HOMES

DATE: 2.1.2022

NORTH
SCALE: 1"=100'

0 50' 100' 200' 300'

Faris Planning & Design
LAND PLANNING • LANDSCAPE ARCHITECTURE
4876 Cemetery
p (614) 487-1964
www.farisplanninganddesign.com

Attachment: Upper Gilchrist Road Attachment A (2022-17 : 17795 Coshocton Road Rezoning)

City Council
City of Mount Vernon
Mount Vernon, OH 43050

SCHEDULED

Meeting: 04/11/22 7:30 PM
Dept: Employee and Community Rel.
Francis, Hillier
Category: Personnel
Prepared By: Terry Scott
Initiator: Todd Hill
DOC ID: 3543

ORDINANCE 2022-21

AN ORDINANCE FIXING THE COMPENSATION AND BENEFITS OF CERTAIN EMPLOYEES OF THE MOUNT VERNON MUNICIPAL COURT EFFECTIVE JANUARY 1, 2022, AND DECLARING AN EMERGENCY.

WHEREAS, Ohio Revised Code Sections 1901.31(C) (1), provides that the legislative authority of the municipality where a municipal court is located shall prescribe the compensation of the Court Security Officers;

NOW, THEREFORE, BE IT ORDAINED by the Council of the City of Mount Vernon, Ohio that:

SECTION 1: That this Ordinance fixed the compensation and benefits of certain employees of the Mount Vernon Municipal Court, commencing on the 1st day of January, 2022 as follows:

Court Security Officer (Full-time) **#2** **$17.51** per hour

SECTION 2: This position shall be entitled to the benefits as outlined in the Mount Vernon Municipal Court Employee Handbook, adopted January 1, 2015 and as amended.

SECTION 3: That Ordinance 2021-08, Ordinance 2020-18 and all of the preceding ordinances governing pay and benefits for the Municipal Court personnel as stated herein are repealed entirely.

SECTION 4: This Ordinance is declared to be an emergency measure necessary for the immediate preservation of the public peace, health and safety and for the further reason that an emergency exists in the usual daily operation of the department of allowing the Auditor's office to proceed with 2022 payroll for the security officer, therefore, become effective upon its date of passage and approval by the Mayor, provided that it receives the affirmative vote of two-thirds (2/3) of the members elected to the Council of the City of Mount Vernon; otherwise, it shall take effect and be in force from and after the earliest period allowed by law.